



## **SAN BERNARDINO COUNTY ADVISORY REDISTRICTING COMMISSION MEETING**

**County Government Center  
Covington Chambers  
385 N. Arrowhead Avenue, 1<sup>st</sup> Floor  
San Bernardino, CA 92415-0835**

### **Agenda for Thursday, October 14, 2021**

The Advisory Redistricting Commission will facilitate numerous public hearings throughout San Bernardino County to engage the public in the redistricting process of the Supervisorial Districts.

The following applies to all meetings or public hearings:

- (1) The public may view the live stream of the Advisory Redistricting Commission meeting at <https://sbcountyredistricting.com/calendar/>.
- (2) If you wish to make a comment, prior to the Advisory Redistricting Commission meeting, please submit comments via U.S. Mail\*, email to the Advisory Redistricting Commission Secretary at [redistricting@sbcounty.gov](mailto:redistricting@sbcounty.gov) or online at <https://sbcountyredistricting.com/public-comments/>. Comments received before 5 PM the day before the meeting will be submitted to the Commission prior to the meeting. Comments received after 5 PM the day before the meeting will be submitted to the Commission after the meeting. All comments will be placed into the record of the meeting.
- (3) If you are watching the live stream of the meeting and wish to make a general public comment, please submit your comment, to the Advisory Redistricting Commission Secretary at [redistricting@sbcounty.gov](mailto:redistricting@sbcounty.gov). Public Comments received five days prior to and through the end of the scheduled meeting will be made part of the record.
- (4) If you wish to draw a map and submit it to the Commission for consideration, please do so at: <https://drawsbcounty.redistrictinginsights.com/>
- (5) If attending the meeting in person, public access to the San Bernardino County Government Center will be through the west doors, facing Arrowhead Avenue. All members of the public entering the building are required to go through a security scan. Those wishing to attend the Advisory Redistricting Commission meeting will be sent directly to the Board chambers. Please be advised, by entering the facility without a mask you are attesting that you have been fully vaccinated against COVID-19. Facial coverings and social distancing are required for those who have not been vaccinated.

\*Public comments may be submitted via U.S. Mail to:  
San Bernardino County Advisory Redistricting Commission Secretary  
385 N. Arrowhead Ave, 5th Fl.,  
San Bernardino, CA 92415

Comments submitted are maintained with the record.

The Chair will limit time allowed for such comments to three (3) minutes per speaker. No action will be taken at this meeting on comments. Any person wanting to address the Commission must submit a Request to Speak form to the Secretary. Requests must be submitted to the Secretary before the item is called for consideration.

The Chair will call speakers forward to present their comments at the appropriate time. When called, approach the podium and be prepared to speak. Speakers may address the Commission for up to three (3) minutes per item, unless it is determined that a different limit is appropriate. Speakers are to address the Commission as a whole through the Chair. Comments to individual Commission Members and/or staff are not permitted. Due to time constraints and the number of persons wishing to give testimony, time restrictions may be placed on oral testimony regarding the items on the agenda. You may wish to make your comments electronically or in writing to assure that you are able to express yourself adequately.

# **ADVISORY REDISTRICTING COMMISSION MEETING AGENDA**

**October 14, 2021**

**Page 2 of 3**

ADA Accessibility: If you require a reasonable modification or accommodation for a disability, please call the Clerk of the Board at 909-387-3841 to request an accommodation. Three days' notice prior to the Advisory Redistricting Commission meeting is required.

Live translation services are available, if requested 72 hours in advance. Contact the Clerk of the Board at 909-387-3841 for more information.

The agenda, its supporting documents and all writings and maps received by the Advisory Redistricting Commission are public records and available for review during regular business hours at the Clerk of the Board's office on the 2nd floor of the County Government Center. The agenda and its supporting documents, along with live and archived video of the meeting, will be maintained on the redistricting website for ten years and can be viewed online at <https://sbcountyredistricting.com/>.

In accordance with the Ralph M. Brown Act and Elections Code section 21508, this meeting agenda is posted at least five days prior to the scheduled meeting.

## **6:00 P.M. – MEETING OF THE ADVISORY REDISTRICTING COMMISSION – Covington Chambers, First Floor, County Government Center**

### **INVOCATION AND PLEDGE OF ALLEGIANCE**

### **ROLL CALL**

- 1. REVIEW DRAFT MAP AND POSSIBLE MODIFICATION, INCLUDING ANY REVISIONS APPROVED BY THE COMMISSION ON OCTOBER 13, 2021: KING\_V1\_COMBINED**  
(Presenter: Matt Rexroad and Fabian Valdez, Jr. Redistricting Insights)
- 2. REVIEW DRAFT MAP AND POSSIBLE MODIFICATION, INCLUDING ANY REVISIONS APPROVED BY THE COMMISSION ON OCTOBER 13, 2021: SB\_RI\_PROPOSAL\_V1\_COMBINED**  
(Presenter: Matt Rexroad and Fabian Valdez, Jr., Redistricting Insights)
- 3. REVIEW DRAFT MAP AND POSSIBLE MODIFICATION, INCLUDING ANY REVISIONS APPROVED BY THE COMMISSION ON OCTOBER 13, 2021: SB\_RI\_PROPOSAL\_V2\_COMBINED**  
(Presenter: Matt Rexroad and Fabian Valdez, Jr., Redistricting Insights)
- 4. REVIEW DRAFT MAP AND POSSIBLE MODIFICATION, INCLUDING ANY REVISIONS APPROVED BY THE COMMISSION ON OCTOBER 13, 2021: SB\_RI\_PROPOSAL\_V3\_COMBINED**  
(Presenter: Matt Rexroad and Fabian Valdez, Jr., Redistricting Insights)
- 5. REVIEW DRAFT MAP AND POSSIBLE MODIFICATION, INCLUDING ANY REVISIONS APPROVED BY THE COMMISSION ON OCTOBER 13, 2021: PUBLIC\_SUBMISSION\_1\_COMBINED**  
(Presenter: Matt Rexroad and Fabian Valdez, Jr., Redistricting Insights)
- 6. MAP DRAWING WORKSHOP**  
(Presenter: Matt Rexroad and Fabian Valdez, Jr., Redistricting Insights)

# **ADVISORY REDISTRICTING COMMISSION MEETING AGENDA**

**October 14, 2021**

**Page 3 of 3**

## **7. PROVIDE DIRECTION TO REDISTRICTING INSIGHTS ABOUT POSSIBLE DRAFT MAPS TO BE PRESENTED TO THE COMMISSION AT FUTURE MEETING**

(Presenter: Judge Davis)

## **8. GENERAL PUBLIC COMMENTS:** This is an opportunity for the public to speak on any matter that is within the Commission's jurisdiction.

### **COMMISSIONER COMMENTS**

### **STAFF COMMENTS**

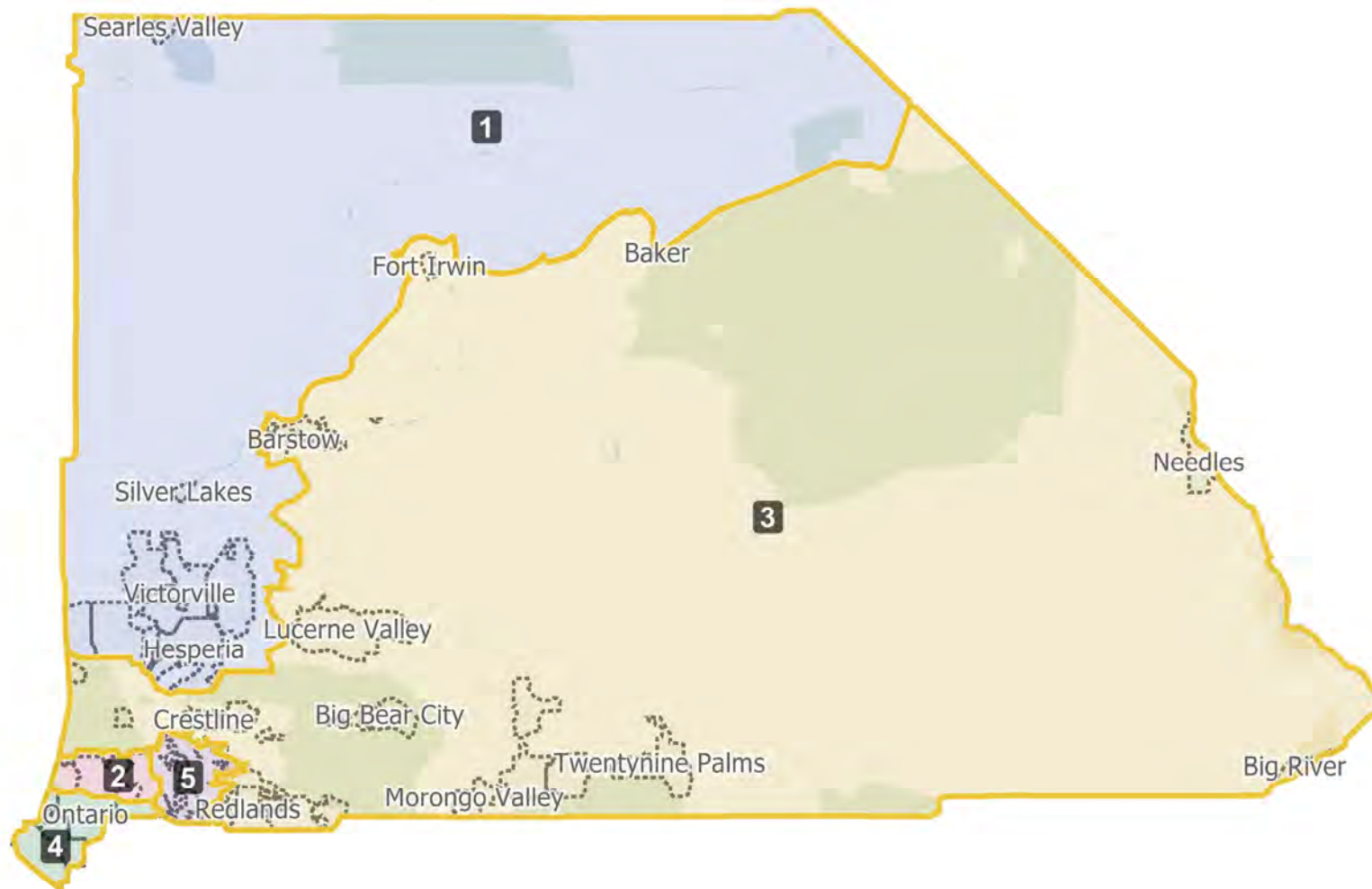
### **ADJOURNMENT**

**San Bernardino County**  
**Advisory Redistricting Commission**  
**October 14, 2021**  
**Meeting Materials**

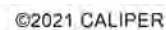
**Item 1**

- **Map: King\_v1\_Combined**

# DRAFT



## District: 1

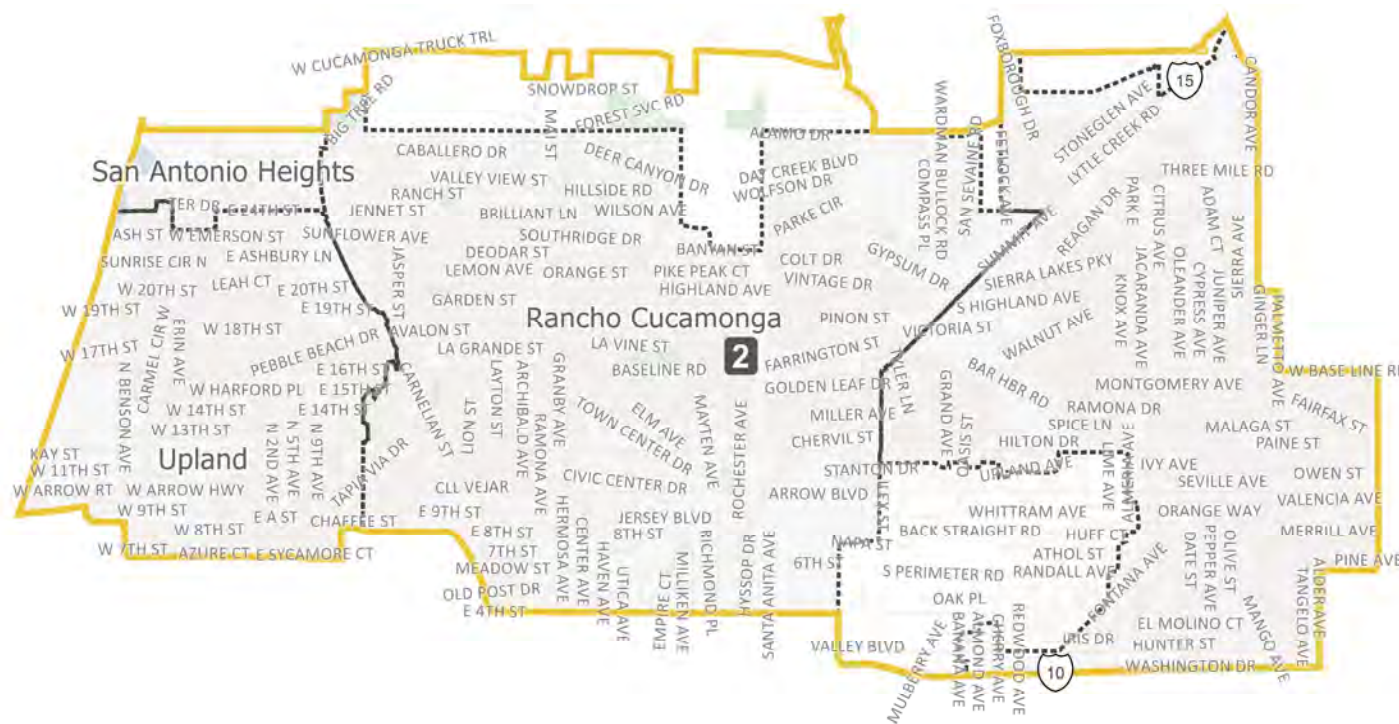


% NH_Wht_CVAP_19	43.78%
NH_Bl_k_CVAP_19	26110
% NH_Bl_k_CVAP_19	10.53%
NH_Ind_CVAP_19	1042
% NH_Ind_CVAP_19	0.42%
NH_Asn_CVAP_19	6397
% NH_Asn_CVAP_19	2.58%
NH_Hwn_CVAP_19	587
% NH_Hwn_CVAP_19	0.24%
Hsp_CVAP_19	100093
% Hsp_CVAP_19	40.37%



# DRAFT

District: 2



Map layers

Indian Reservation

City/Town

Districts

0 1 2

Miles

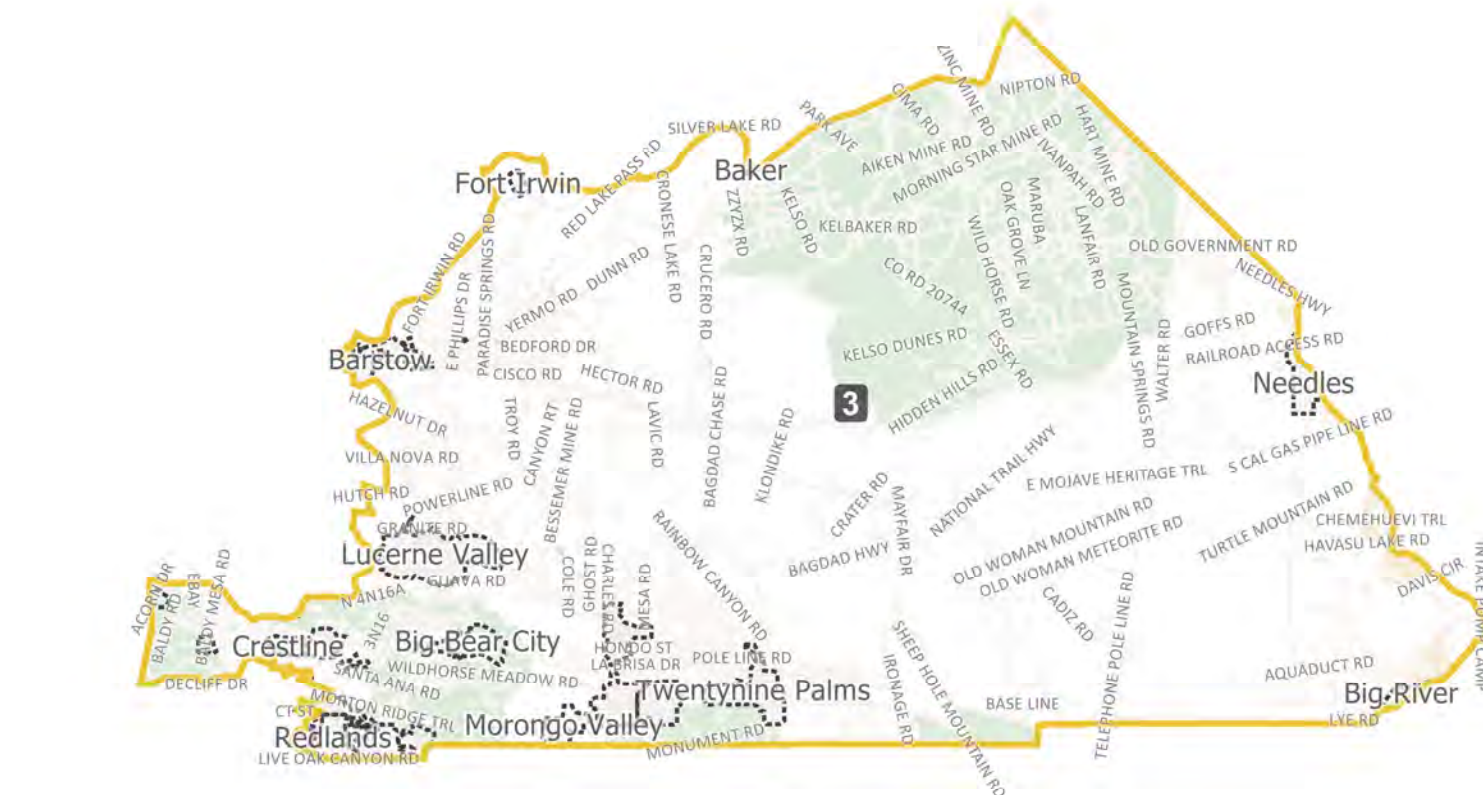
©2021 CALIPER

Fontana

Field	Value
District	2
Population	452314
Deviation	15,983
% Deviation	3.66%
White	158072
% White	34.95%
Black	37437
% Black	8.28%
AmIndian	7416
% AmIndian	1.64%
Asian	49604
% Asian	10.97%
Hawaiian	1185
% Hawaiian	0.26%
Other	119820
% Other	26.49%
Hispanic Origin	236452
% Hispanic Origin	52.28%
CVAP_19	290988
% CVAP_19	64.33%
NH_Wht_CVAP_19	97466
% NH_Wht_CVAP_19	33.49%
NH_Blkc_CVAP_19	27260
% NH_Blkc_CVAP_19	9.37%
NH_Ind_CVAP_19	835
% NH_Ind_CVAP_19	0.29%
NH_Asn_CVAP_19	22936
% NH_Asn_CVAP_19	7.88%
NH_Hwn_CVAP_19	661
% NH_Hwn_CVAP_19	0.23%
Hsp_CVAP_19	135420
% Hsp_CVAP_19	46.54%

# DRAFT

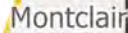
## District: 3



Field	Value
District	3
Population	427168
Deviation	-9,163
% Deviation	-2.1%
White	234057
% White	54.79%
Black	26954
% Black	6.31%
AmIndian	7403
% AmIndian	1.73%
Asian	27938
% Asian	6.54%
Hawaiian	1831
% Hawaiian	0.43%
Other	66572
% Other	15.58%
Hispanic Origin	149608
% Hispanic Origin	35.02%
CVAP_19	285719
% CVAP_19	66.89%
NH_Wht_CVAP_19	163059
% NH_Wht_CVAP_19	57.07%
NH_Blkc_CVAP_19	16893
% NH_Blkc_CVAP_19	5.91%
NH_Ind_CVAP_19	2173
% NH_Ind_CVAP_19	0.76%
NH_Asn_CVAP_19	14734
% NH_Asn_CVAP_19	5.16%
NH_Hwn_CVAP_19	1751
% NH_Hwn_CVAP_19	0.61%
Hsp_CVAP_19	80484
% Hsp_CVAP_19	28.17%



## District: 4



Ontario

#### 4 Chino

## Chino Hills

## Indian Reservation

City/Town

## Districts

0      1.5      3

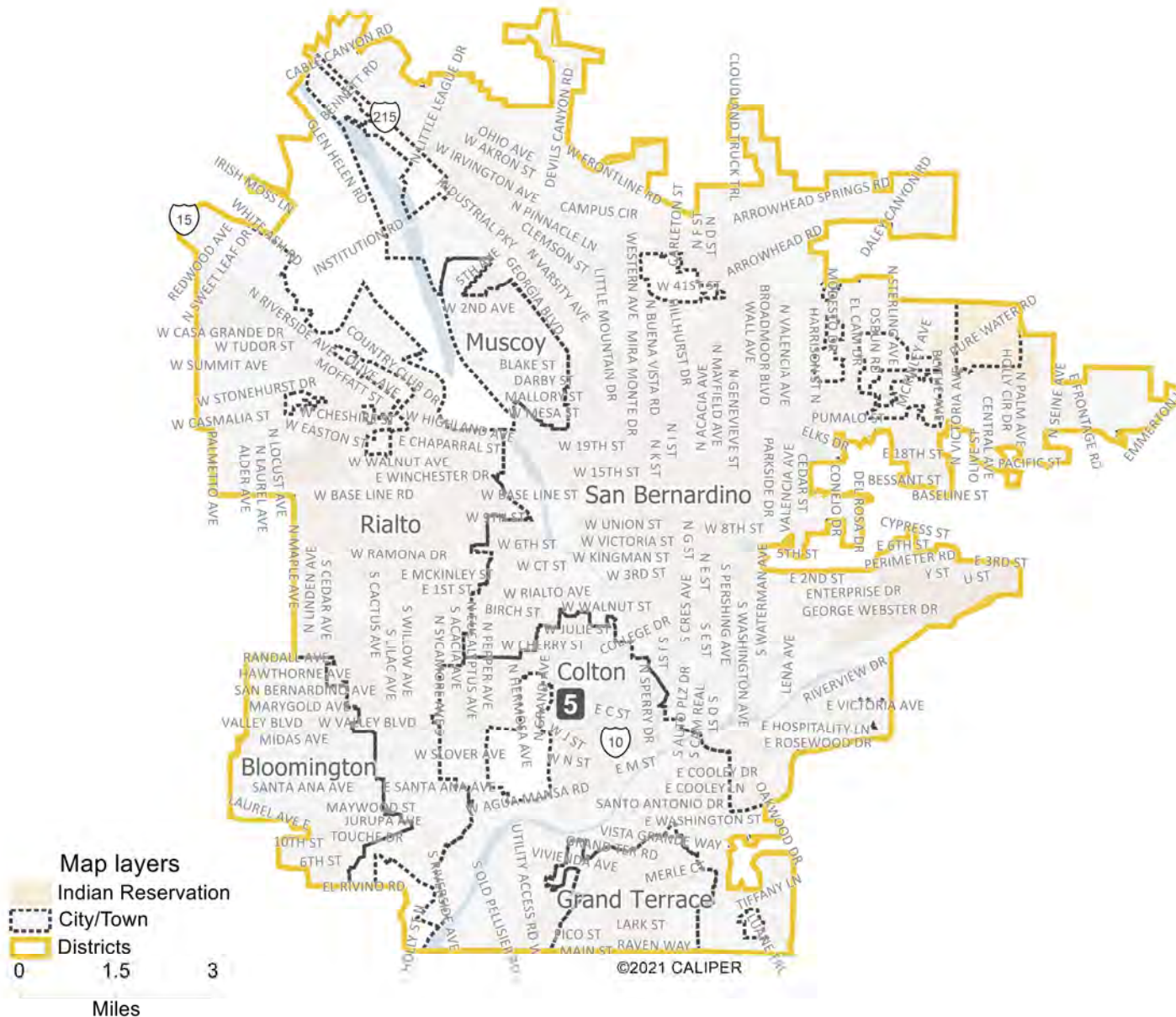
Miles

©2021 CALIPER

Field	Value
District	4
Population	431960
Deviation	-4,371
% Deviation	-1%
White	110952
% White	25.69%
Black	24875
% Black	5.76%
AmIndian	8150
% AmIndian	1.89%
Asian	73838
% Asian	17.09%
Hawaiian	1032
% Hawaiian	0.24%
Other	135209
% Other	31.3%
Hispanic Origin	252062
% Hispanic Origin	58.35%
CVAP_19	275765
% CVAP_19	63.84%
NH_Wht_CVAP_19	71305
% NH_Wht_CVAP_19	25.86%
NH_Blkc_CVAP_19	17403
% NH_Blkc_CVAP_19	6.31%
NH_Ind_CVAP_19	1031
% NH_Ind_CVAP_19	0.37%
NH_Asn_CVAP_19	35530
% NH_Asn_CVAP_19	12.88%
NH_Hwn_CVAP_19	666
% NH_Hwn_CVAP_19	0.24%
Hsp_CVAP_19	143473
% Hsp_CVAP_19	52.03%

# DRAFT

District: 5



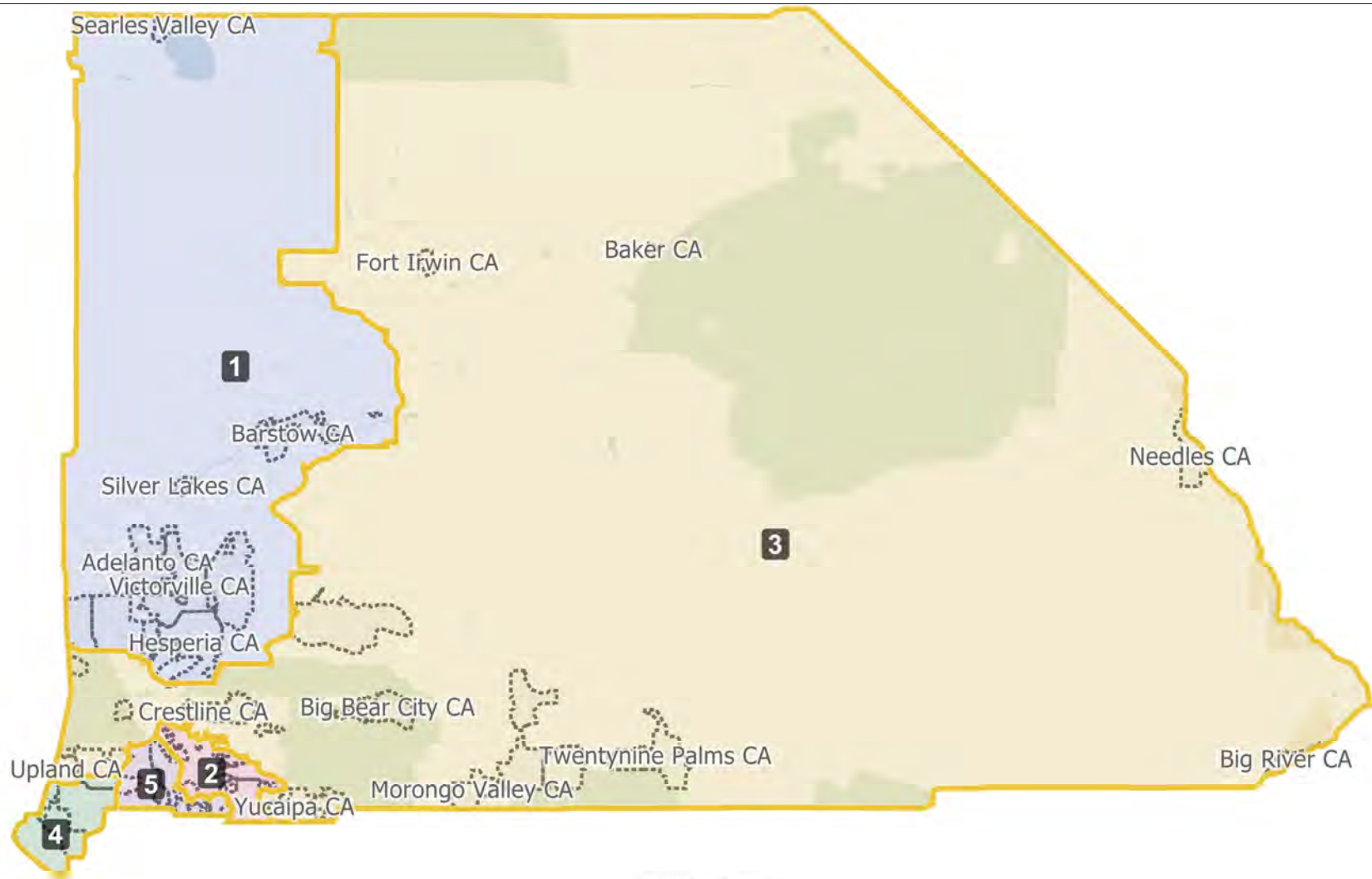
Field	Value
District	5
Population	453404
Deviation	17,073
% Deviation	3.91%
White	109645
% White	24.18%
Black	49414
% Black	10.9%
AmIndian	10715
% AmIndian	2.36%
Asian	16499
% Asian	3.64%
Hawaiian	1700
% Hawaiian	0.37%
Other	186537
% Other	41.14%
Hispanic Origin	321590
% Hispanic Origin	70.93%
CVAP_19	263802
% CVAP_19	58.18%
NH_Wht_CVAP_19	55019
% NH_Wht_CVAP_19	20.86%
NH_Blkc_CVAP_19	37820
% NH_Blkc_CVAP_19	14.34%
NH_Ind_CVAP_19	814
% NH_Ind_CVAP_19	0.31%
NH_Asn_CVAP_19	9363
% NH_Asn_CVAP_19	3.55%
NH_Hwn_CVAP_19	683
% NH_Hwn_CVAP_19	0.26%
Hsp_CVAP_19	155143
% Hsp_CVAP_19	58.81%

**San Bernardino County**  
**Advisory Redistricting Commission**  
**October 14, 2021**  
**Meeting Materials**

**Item 2**

- **Map: SB\_RI\_Proposal\_v1\_Combined**

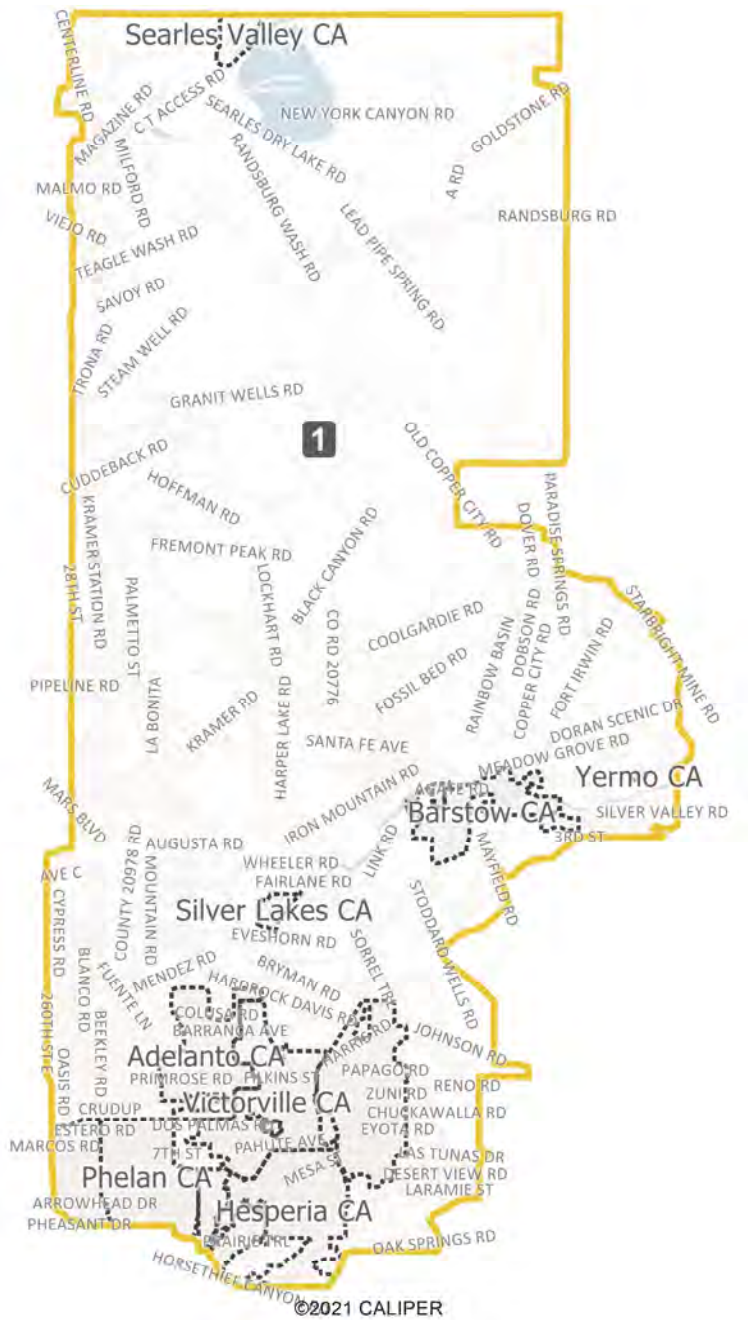
# DRAFT



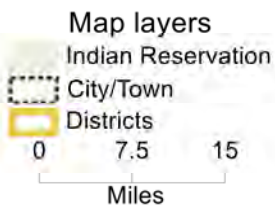


## District: 1

# DRAFT



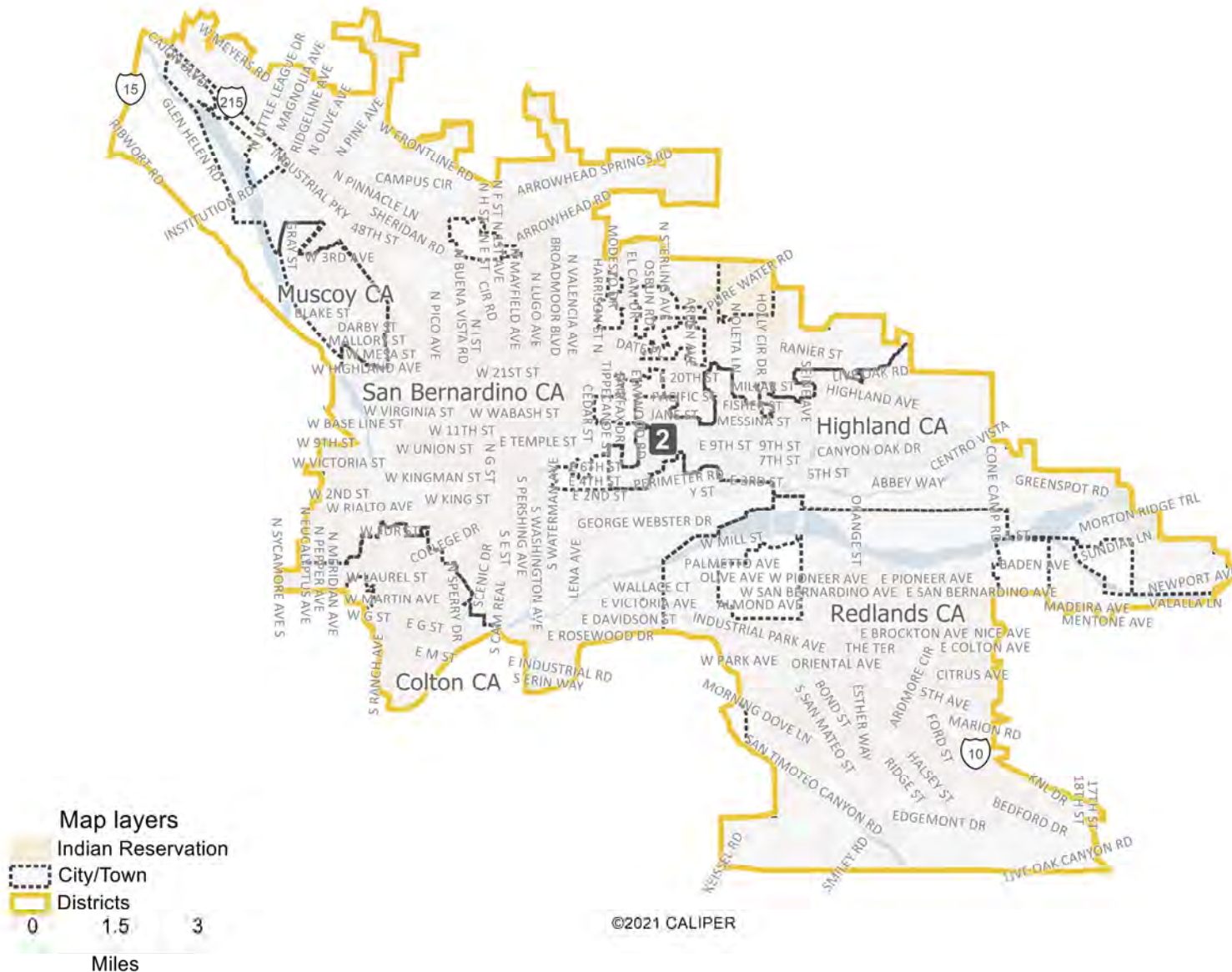
Field	Value
District	1
Population	452366
Deviation	16,035
% Deviation	3.67%
White	184832
% White	40.86%
Black	51496
% Black	11.38%
AmIndian	8901
% AmIndian	1.97%
Asian	15357
% Asian	3.39%
Hawaiian	2133
% Hawaiian	0.47%
Other	119855
% Other	26.5%
CVAP_19	270600
% CVAP_19	59.82%
NH_CVAP_19	161496
% NH_CVAP_19	59.68%
NH_Ind_CVAP_19	1408
% NH_Ind_CVAP_19	0.52%
NH_Asn_CVAP_19	6768
% NH_Asn_CVAP_19	2.5%
NH_BlK_CVAP_19	28846
% NH_BlK_CVAP_19	10.66%
NH_Hwn_CVAP_19	742
% NH_Hwn_CVAP_19	0.27%
NH_Wht_CVAP_19	117806
% NH_Wht_CVAP_19	43.54%
NH_OthMR_CVAP_19	1048
% NH_OthMR_CVAP_19	0.39%
Hsp_CVAP_19	109115
% Hsp_CVAP_19	40.32%





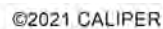
# DRAFT

## District: 2



Field	Value
District	2
Population	427238
Deviation	-9,093
% Deviation	-2.08%
White	129934
% White	30.41%
Black	41835
% Black	9.79%
AmIndian	8945
% AmIndian	2.09%
Asian	23055
% Asian	5.4%
Hawaiian	1473
% Hawaiian	0.34%
Other	151105
% Other	35.37%
CVAP_19	253824
% CVAP_19	59.41%
NH_CVAP_19	126963
% NH_CVAP_19	50.02%
NH_Ind_CVAP_19	878
% NH_Ind_CVAP_19	0.35%
NH_Asn_CVAP_19	11649
% NH_Asn_CVAP_19	4.59%
NH_Blk_CVAP_19	31402
% NH_Blk_CVAP_19	12.37%
NH_Hwn_CVAP_19	901
% NH_Hwn_CVAP_19	0.35%
NH_Wht_CVAP_19	75905
% NH_Wht_CVAP_19	29.9%
NH_OthMR_CVAP_19	1246
% NH_OthMR_CVAP_19	0.49%
Hsp_CVAP_19	126956
% Hsp_CVAP_19	50.02%

### District: 3



Field	Value
District	3
Population	440035
Deviation	3,704
% Deviation	0.85%
White	247036
% White	56.14%
Black	24436
% Black	5.55%
AmIndian	6608
% AmIndian	1.5%
Asian	36969
% Asian	8.4%
Hawaiian	1489
% Hawaiian	0.34%
Other	56460
% Other	12.83%
CVAP_19	307992
% CVAP_19	69.99%
NH_CVAP_19	222257
% NH_CVAP_19	72.16%
NH_Ind_CVAP_19	1857
% NH_Ind_CVAP_19	0.6%
NH_Asn_CVAP_19	18727
% NH_Asn_CVAP_19	6.08%
NH_Bl_k_CVAP_19	18132
% NH_Bl_k_CVAP_19	5.89%
NH_Hwn_CVAP_19	1293
% NH_Hwn_CVAP_19	0.42%
NH_Wht_CVAP_19	175297
% NH_Wht_CVAP_19	56.92%
NH_OthMR_CVAP_19	1799
NH_OthMR_CVAP_19	0.58%
Hsp_CVAP_19	85670
% Hsp_CVAP_19	27.82%



# DRAFT

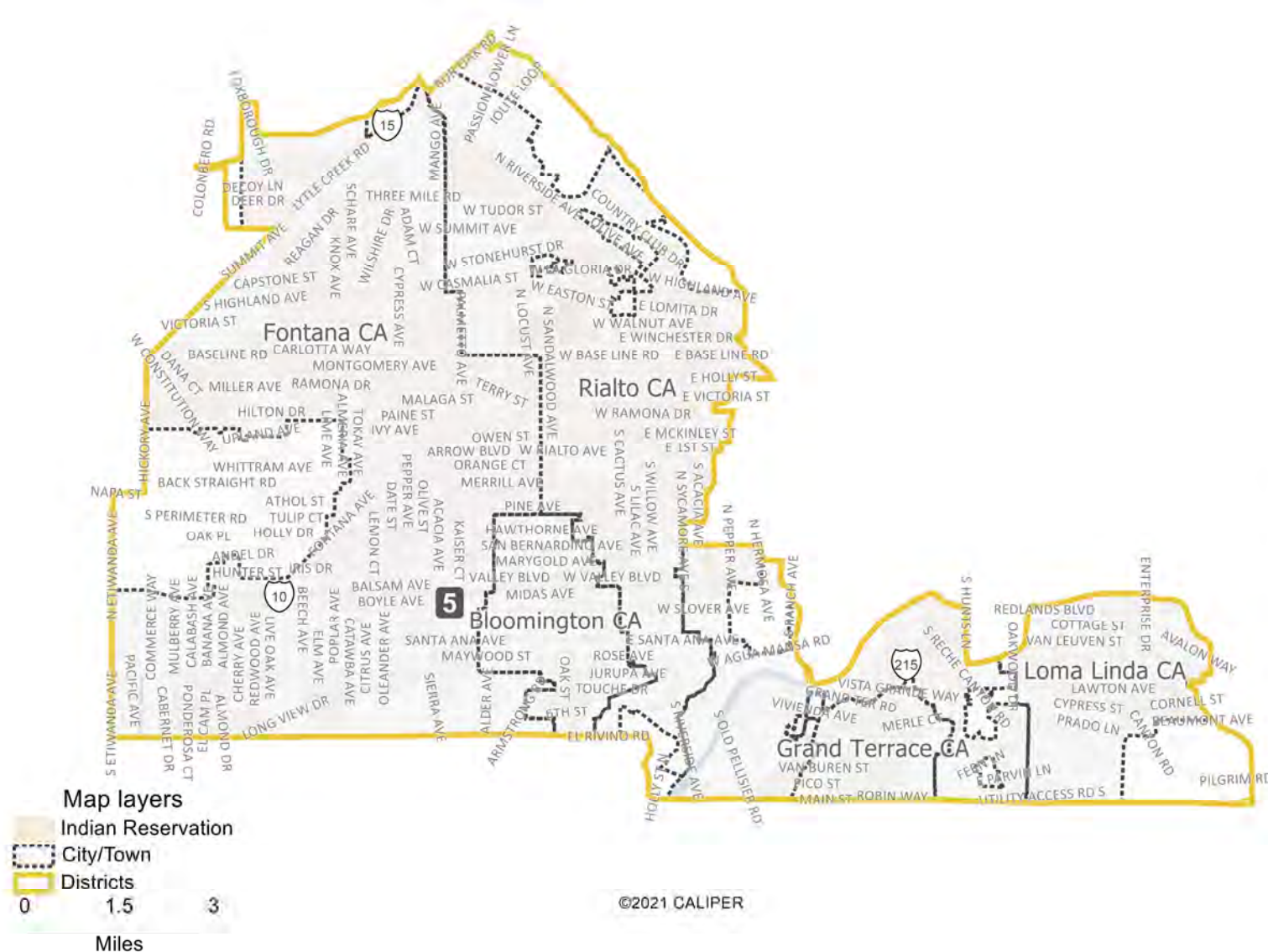
## District: 4



Field	Value
District	4
Population	432186
Deviation	-4,145
% Deviation	-0.95%
White	115144
% White	26.64%
Black	26721
% Black	6.18%
AmIndian	7904
% AmIndian	1.83%
Asian	75115
% Asian	17.38%
Hawaiian	1049
% Hawaiian	0.24%
Other	129720
% Other	30.01%
CVAP_19	278306
% CVAP_19	64.39%
NH_CVAP_19	138780
% NH_CVAP_19	49.87%
NH_Ind_CVAP_19	1171
% NH_Ind_CVAP_19	0.42%
NH_Asn_CVAP_19	36057
% NH_Asn_CVAP_19	12.96%
NH_Blk_CVAP_19	18464
% NH_Blk_CVAP_19	6.63%
NH_Hwn_CVAP_19	750
% NH_Hwn_CVAP_19	0.27%
NH_Wht_CVAP_19	75837
% NH_Wht_CVAP_19	27.25%
NH_OthMR_CVAP_19	1264
% NH_OthMR_CVAP_19	0.45%
Hsp_CVAP_19	139496
% Hsp_CVAP_19	50.12%

# DRAFT

## District: 5



Field	Value
District	5
Population	429829
Deviation	-6,502
% Deviation	-1.49%
White	105745
% White	24.6%
Black	40070
% Black	9.32%
AmIndian	9305
% AmIndian	2.16%
Asian	31791
% Asian	7.4%
Hawaiian	1317
% Hawaiian	0.31%
Other	164000
% Other	38.15%
CVAP_19	253471
% CVAP_19	58.97%
NH_CVAP_19	100040
% NH_CVAP_19	39.47%
NH_Ind_CVAP_19	581
% NH_Ind_CVAP_19	0.23%
NH_Asn_CVAP_19	15759
% NH_Asn_CVAP_19	6.22%
NH_Blk_CVAP_19	28642
% NH_Blk_CVAP_19	11.3%
NH_Hwn_CVAP_19	662
% NH_Hwn_CVAP_19	0.26%
NH_Wht_CVAP_19	50538
% NH_Wht_CVAP_19	19.94%
NH_OthMR_CVAP_19	1005
% NH_OthMR_CVAP_19	0.4%
Hsp_CVAP_19	153376
% Hsp_CVAP_19	60.51%

**San Bernardino County**  
**Advisory Redistricting Commission**  
**October 14, 2021**  
**Meeting Materials**

**Item 3**

- **Map: SB\_RI\_Proposal\_v2\_Combined**

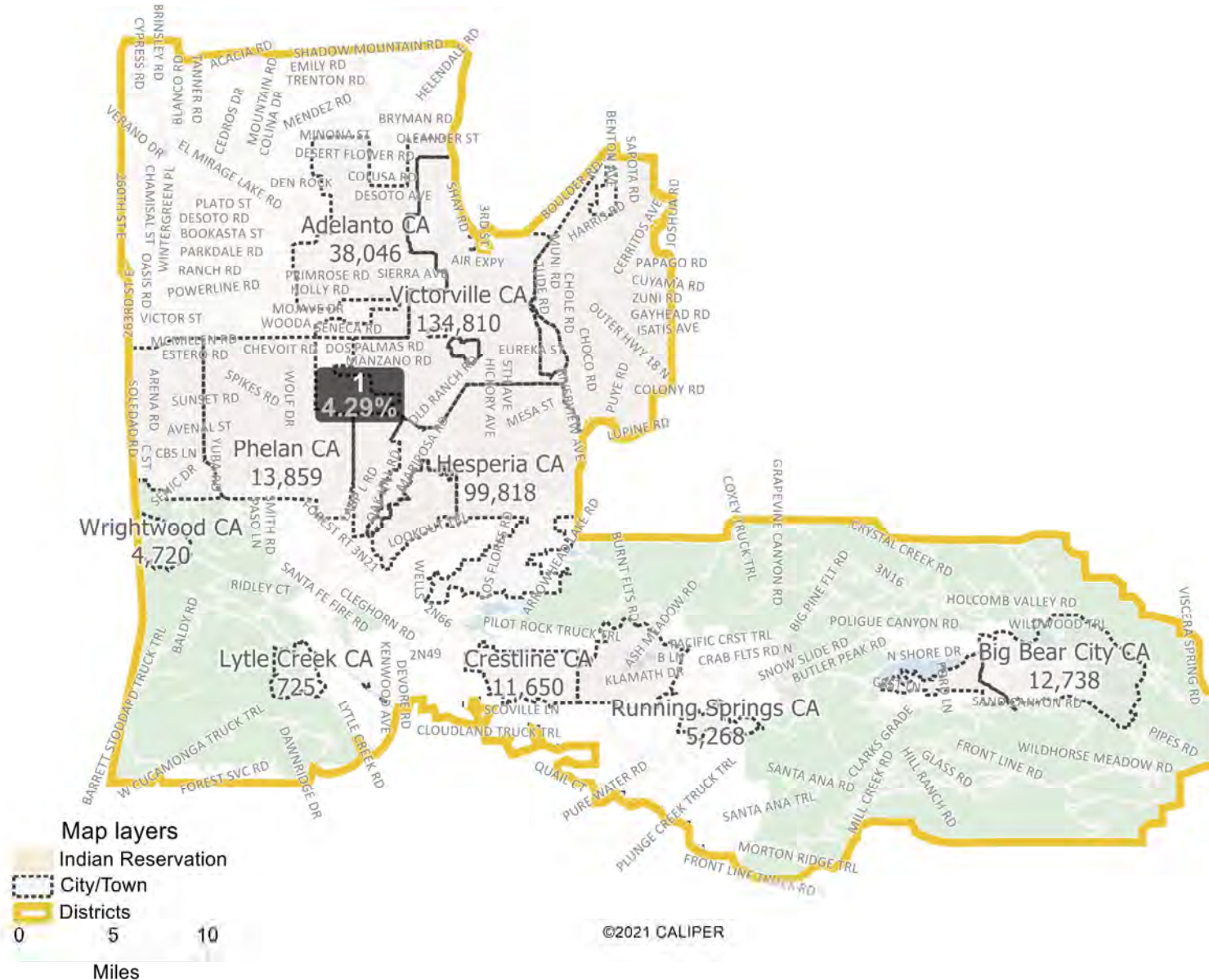


# DRAFT



# DRAFT

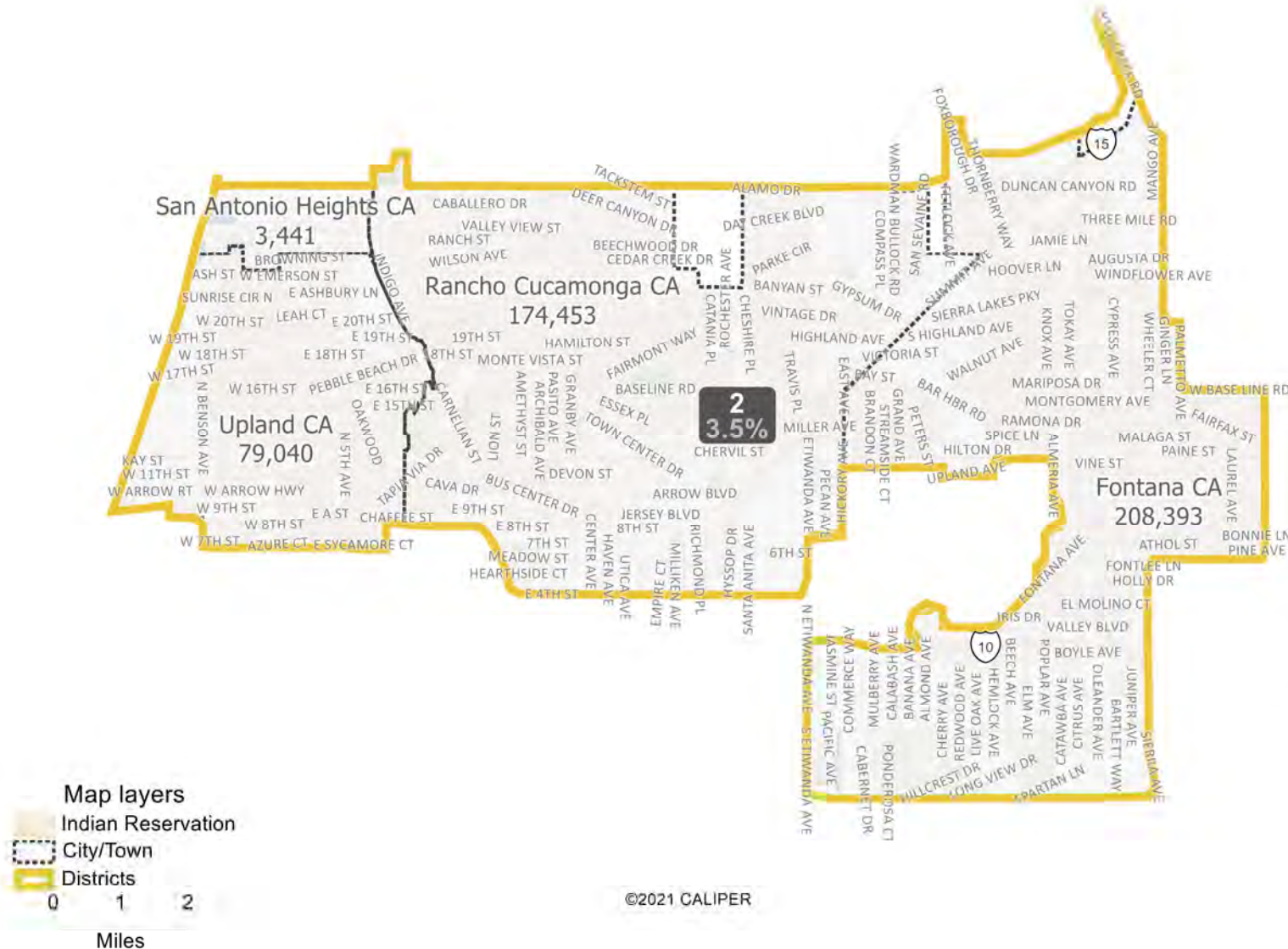
## District: 1



Field	Value
District	1
Population	455049
Deviation	18,718
% Deviation	4.29%
White	200245
% White	44.01%
Black	45735
% Black	10.05%
AmIndian	8330
% AmIndian	1.83%
Asian	14913
% Asian	3.28%
Hawaiian	1772
% Hawaiian	0.39%
Other	115459
% Other	25.37%
CVAP_19	270936
% CVAP_19	59.54%
NH_CVAP_19	167153
% NH_CVAP_19	61.69%
NH_Ind_CVAP_19	1337
% NH_Ind_CVAP_19	0.49%
NH_Asn_CVAP_19	6762
% NH_Asn_CVAP_19	2.5%
NH_Blk_CVAP_19	25940
% NH_Blk_CVAP_19	9.57%
NH_Hwn_CVAP_19	663
% NH_Hwn_CVAP_19	0.24%
NH_Wht_CVAP_19	126846
% NH_Wht_CVAP_19	46.82%
NH_OthMR_CVAP_19	1055
% NH_OthMR_CVAP_19	0.39%
Hsp_CVAP_19	103802
% Hsp_CVAP_19	38.31%

# DRAFT

## District: 2

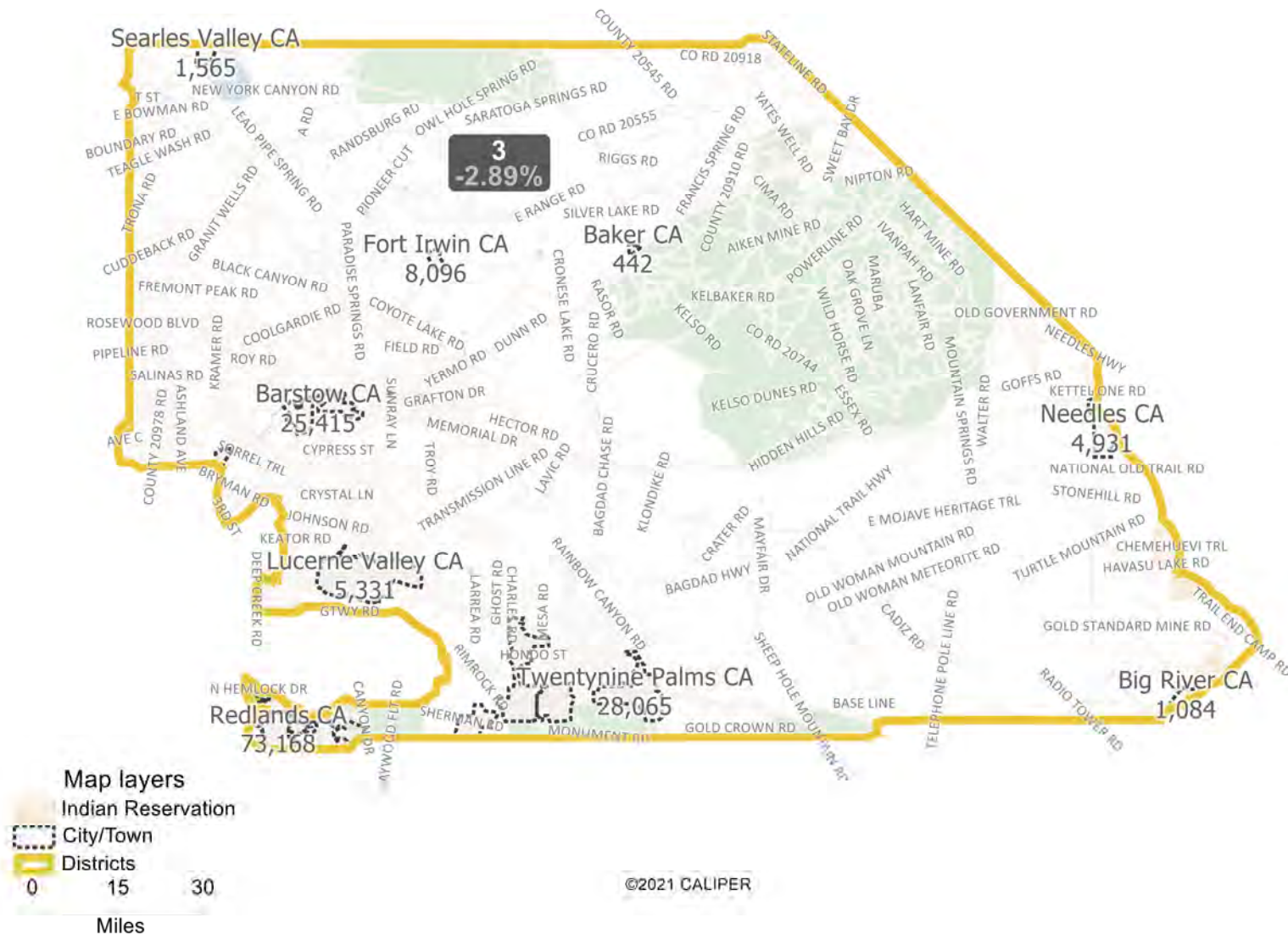


Field	Value
District	2
Population	451620
Deviation	15,289
% Deviation	3.5%
White	158073
% White	35%
Black	39165
% Black	8.67%
AmIndian	7232
% AmIndian	1.6%
Asian	50960
% Asian	11.28%
Hawaiian	1199
% Hawaiian	0.27%
Other	115849
% Other	25.65%
CVAP_19	293598
% CVAP_19	65.01%
NH_CVAP_19	158294
% NH_CVAP_19	53.92%
NH_Ind_CVAP_19	833
% NH_Ind_CVAP_19	0.28%
NH_Asn_CVAP_19	23409
% NH_Asn_CVAP_19	7.97%
NH_BlK_CVAP_19	29031
% NH_BlK_CVAP_19	9.89%
NH_Hwn_CVAP_19	571
% NH_Hwn_CVAP_19	0.19%
NH_Wht_CVAP_19	97731
% NH_Wht_CVAP_19	33.29%
NH_OthMR_CVAP_19	1726
% NH_OthMR_CVAP_19	0.59%
Hsp_CVAP_19	135253
% Hsp_CVAP_19	46.07%



# DRAFT

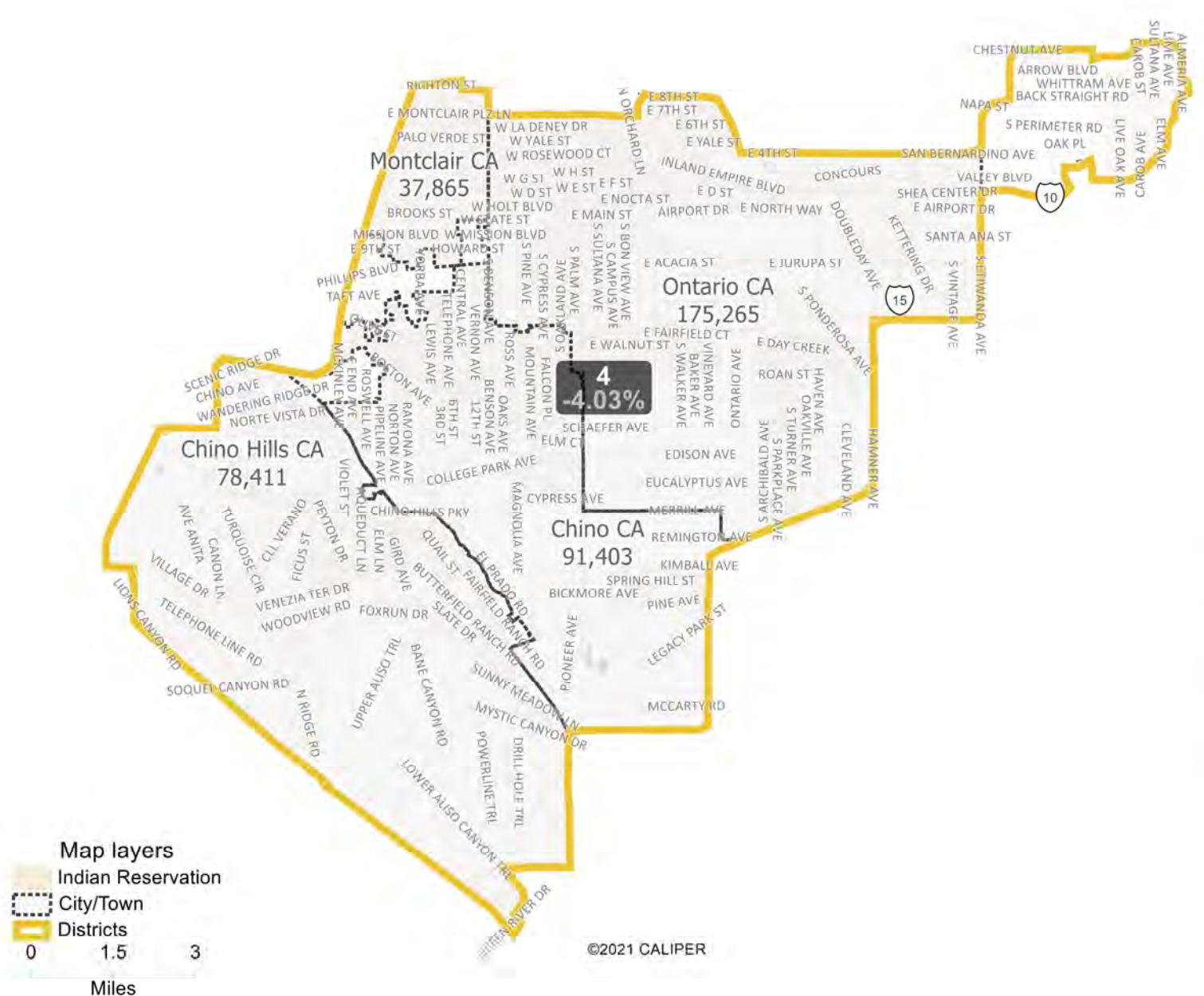
District: 3



Field	Value
District	3
Population	423732
Deviation	-12,599
% Deviation	-2.89%
White	215092
% White	50.76%
Black	33240
% Black	7.84%
AmIndian	7943
% AmIndian	1.87%
Asian	28134
% Asian	6.64%
Hawaiian	2051
% Hawaiian	0.48%
Other	74764
% Other	17.64%
CVAP_19	290719
% CVAP_19	68.61%
NH_CVAP_19	202070
% NH_CVAP_19	69.51%
NH_Ind_CVAP_19	2138
% NH_Ind_CVAP_19	0.74%
NH_Asn_CVAP_19	14829
% NH_Asn_CVAP_19	5.1%
NH_Blk_CVAP_19	22958
% NH_Blk_CVAP_19	7.9%
NH_Hwn_CVAP_19	1867
% NH_Hwn_CVAP_19	0.64%
NH_Wht_CVAP_19	153596
% NH_Wht_CVAP_19	52.83%
NH_OthMR_CVAP_19	1303
% NH_OthMR_CVAP_19	0.45%
Hsp_CVAP_19	88560
% Hsp_CVAP_19	30.46%

# DRAFT

## District: 4

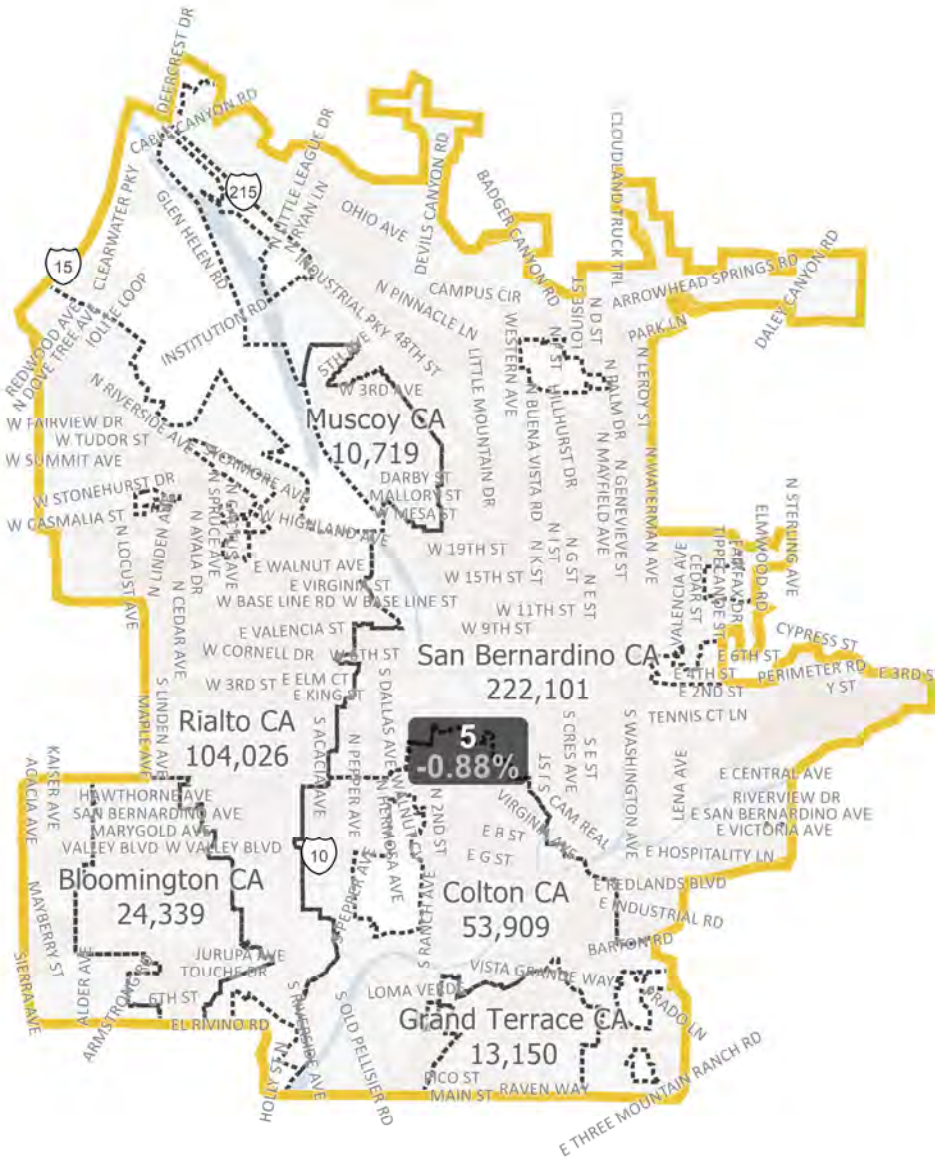


Field	Value
District	4
Population	418744
Deviation	-17,587
% Deviation	-4.03%
White	107662
% White	25.71%
Black	22294
% Black	5.32%
AmIndian	7945
% AmIndian	1.9%
Asian	71553
% Asian	17.09%
Hawaiian	992
% Hawaiian	0.24%
Other	133218
% Other	31.81%
CVAP_19	265200
% CVAP_19	63.33%
NH_CVAP_19	126346
% NH_CVAP_19	47.64%
NH_Ind_CVAP_19	1013
% NH_Ind_CVAP_19	0.38%
NH_Asn_CVAP_19	34450
% NH_Asn_CVAP_19	12.99%
NH_Blk_CVAP_19	14904
% NH_Blk_CVAP_19	5.62%
NH_Hwn_CVAP_19	711
% NH_Hwn_CVAP_19	0.27%
NH_Wht_CVAP_19	69425
% NH_Wht_CVAP_19	26.18%
NH_OthMR_CVAP_19	1183
% NH_OthMR_CVAP_19	0.45%
Hsp_CVAP_19	138819
% Hsp_CVAP_19	52.35%



## District: 5

# DRAFT



Field	Value
District	5
Population	432509
Deviation	-3,822
% Deviation	-0.88%
White	101619
% White	23.5%
Black	44124
% Black	10.2%
AmIndian	10213
% AmIndian	2.36%
Asian	16727
% Asian	3.87%
Hawaiian	1447
% Hawaiian	0.33%
Other	181850
% Other	42.05%
CVAP_19	243740
% CVAP_19	56.35%
NH_CVAP_19	95673
% NH_CVAP_19	39.25%
NH_Ind_CVAP_19	574
% NH_Ind_CVAP_19	0.24%
NH_Asn_CVAP_19	9510
% NH_Asn_CVAP_19	3.9%
NH_BlK_CVAP_19	32653
% NH_BlK_CVAP_19	13.4%
NH_Hwn_CVAP_19	536
% NH_Hwn_CVAP_19	0.22%
NH_Wht_CVAP_19	47785
% NH_Wht_CVAP_19	19.6%
NH_OthMR_CVAP_19	1095
% NH_OthMR_CVAP_19	0.45%
Hsp_CVAP_19	148179
% Hsp_CVAP_19	60.79%

©2021 CALIPER

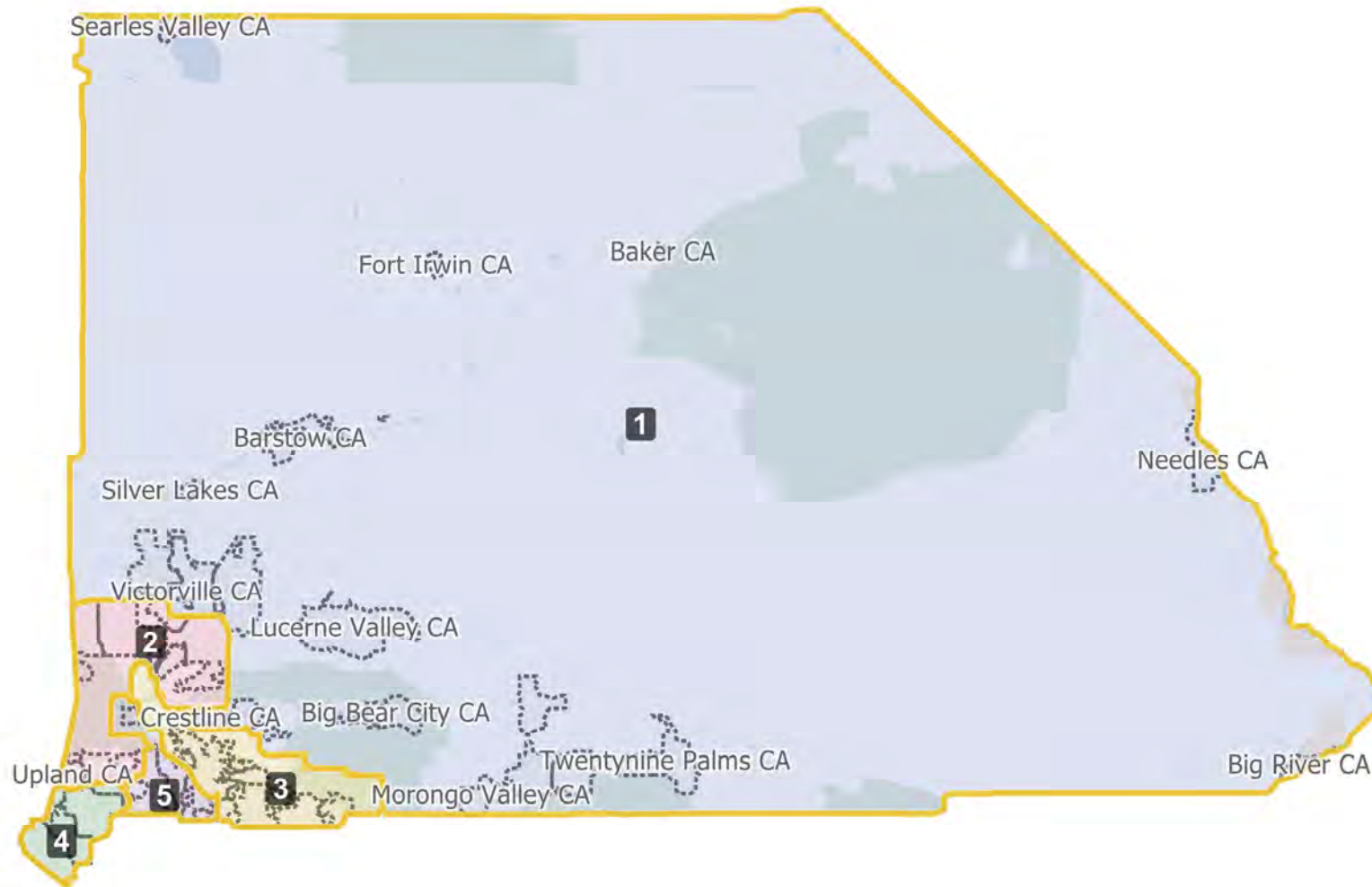


**San Bernardino County**  
**Advisory Redistricting Commission**  
**October 14, 2021**  
**Meeting Materials**

**Item 4**

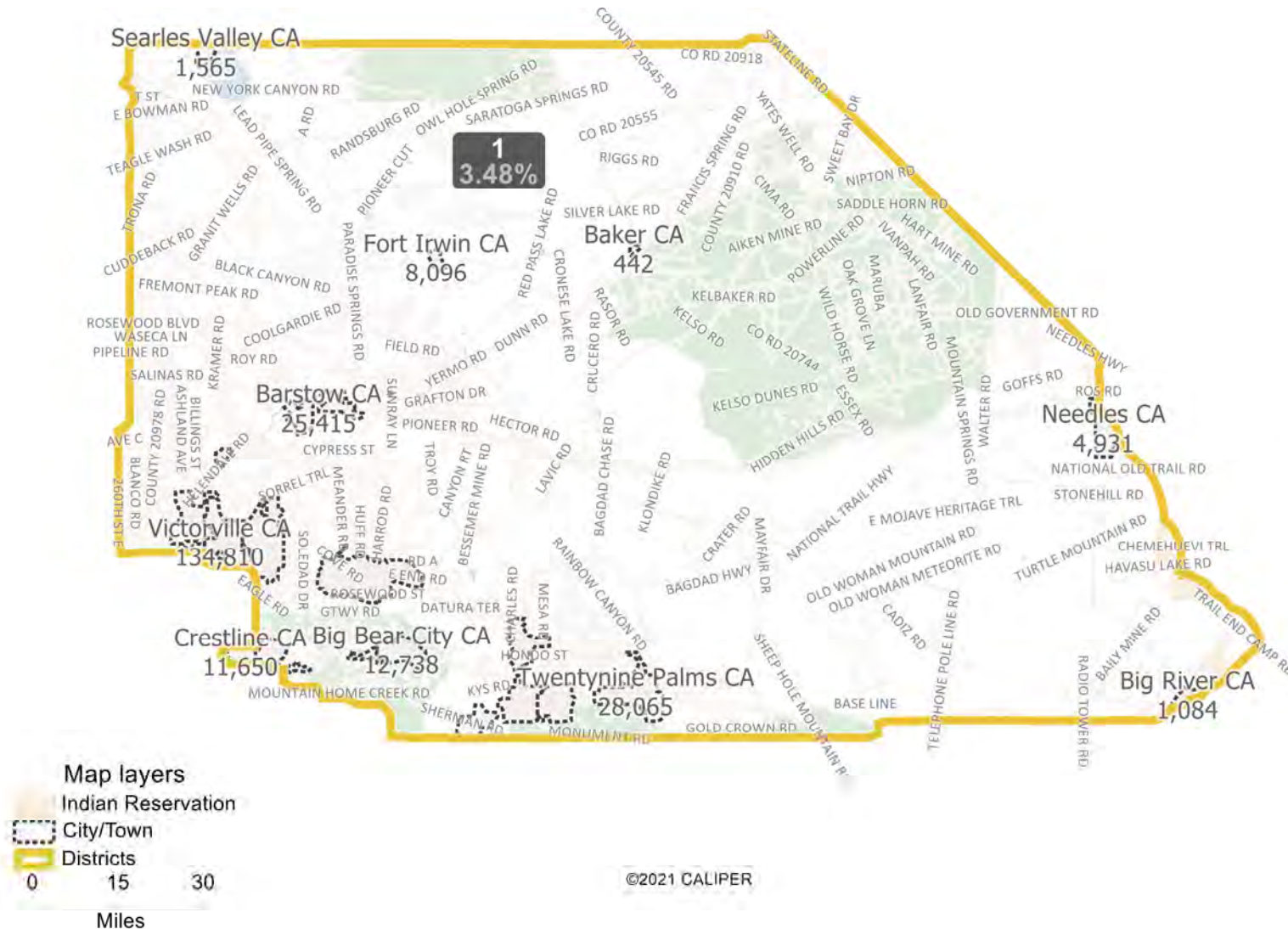
- **Map: SB\_RI\_Proposal\_v3\_Combined**

# DRAFT



# DRAFT

District: 1

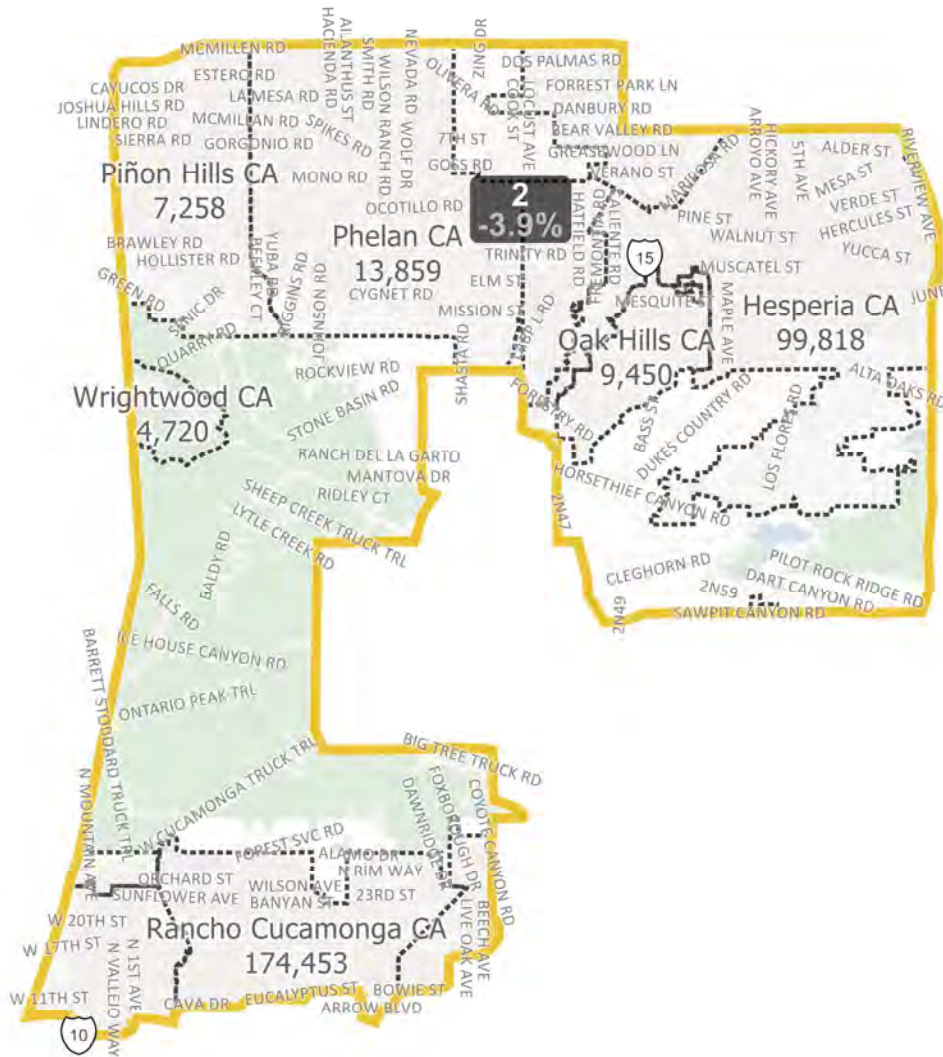


Field	Value
District	1
Population	451522
Deviation	15,191
% Deviation	3.48%
White	220971
% White	48.94%
Black	49863
% Black	11.04%
AmIndian	9144
% AmIndian	2.03%
Asian	15593
% Asian	3.45%
Hawaiian	2544
% Hawaiian	0.56%
Other	87844
% Other	19.46%
CVAP_19	281718
% CVAP_19	62.39%
NH_CVAP_19	194163
% NH_CVAP_19	68.92%
NH_Ind_CVAP_19	2286
% NH_Ind_CVAP_19	0.81%
NH_Asn_CVAP_19	7295
% NH_Asn_CVAP_19	2.59%
NH_Blk_CVAP_19	28942
% NH_Blk_CVAP_19	10.27%
NH_Hwn_CVAP_19	1239
% NH_Hwn_CVAP_19	0.44%
NH_Wht_CVAP_19	147611
% NH_Wht_CVAP_19	52.4%
NH_OthMR_CVAP_19	1346
% NH_OthMR_CVAP_19	0.48%
Hsp_CVAP_19	87492
% Hsp_CVAP_19	31.06%



## District: 2

# DRAFT



Field	Value
District	2
Population	419315
Deviation	-17,016
% Deviation	-3.9%
White	183477
% White	43.76%
Black	31454
% Black	7.5%
AmIndian	5885
% AmIndian	1.4%
Asian	41342
% Asian	9.86%
Hawaiian	1043
% Hawaiian	0.25%
Other	86494
% Other	20.63%
CVAP_19	281362
% CVAP_19	67.1%
NH_CVAP_19	174703
% NH_CVAP_19	62.09%
NH_Ind_CVAP_19	1004
% NH_Ind_CVAP_19	0.36%
NH_Asn_CVAP_19	19811
% NH_Asn_CVAP_19	7.04%
NH_Blkc_CVAP_19	22818
% NH_Blkc_CVAP_19	8.11%
NH_Hwn_CVAP_19	792
% NH_Hwn_CVAP_19	0.28%
NH_Whc_CVAP_19	123954
% NH_Whc_CVAP_19	44.05%
NH_OthMR_CVAP_19	1624
NH_OthMR_CVAP_19	0.58%
Hsp_CVAP_19	106663
% Hsp_CVAP_19	37.91%

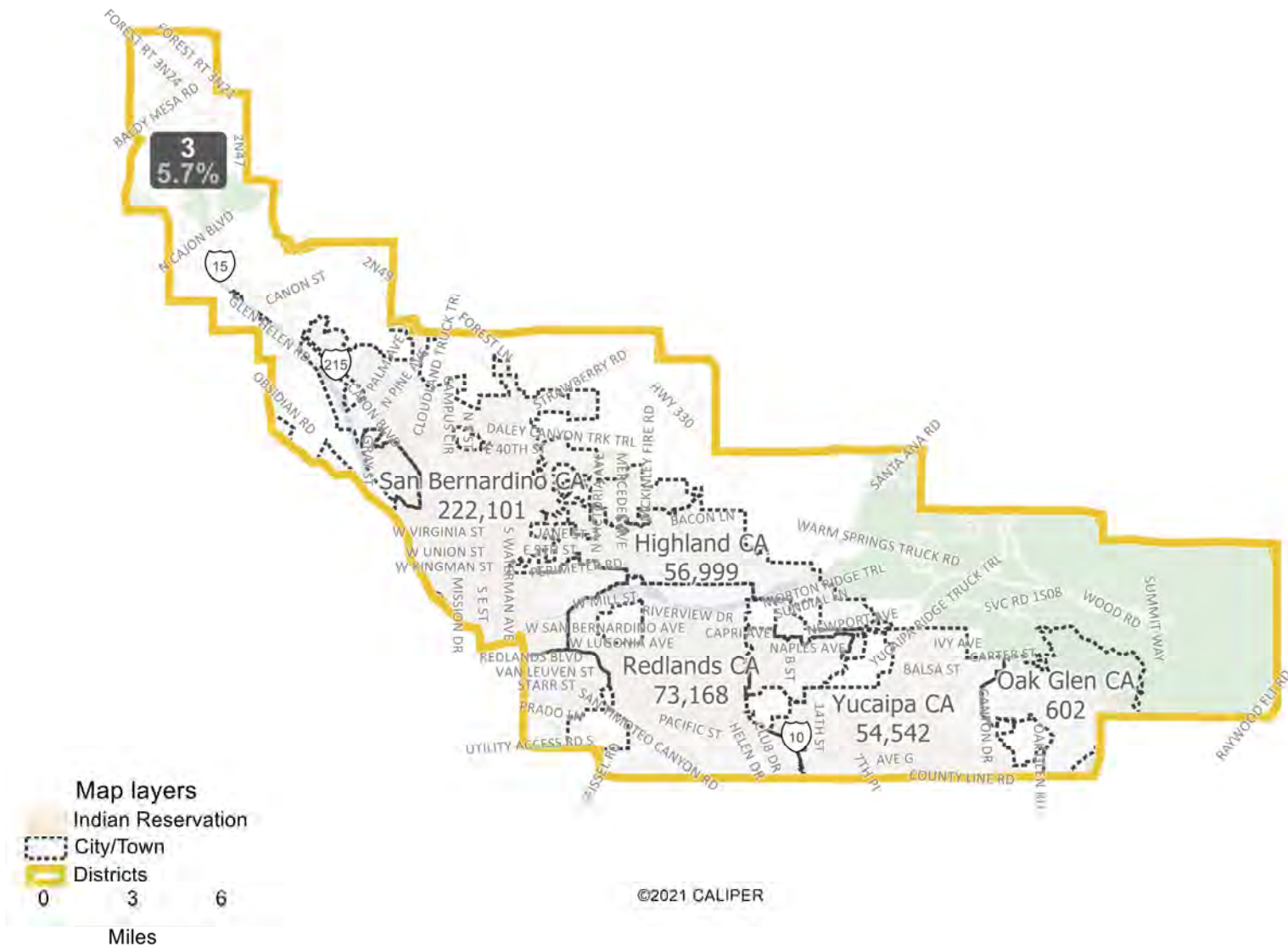
©2021 CALIPER





# DRAFT

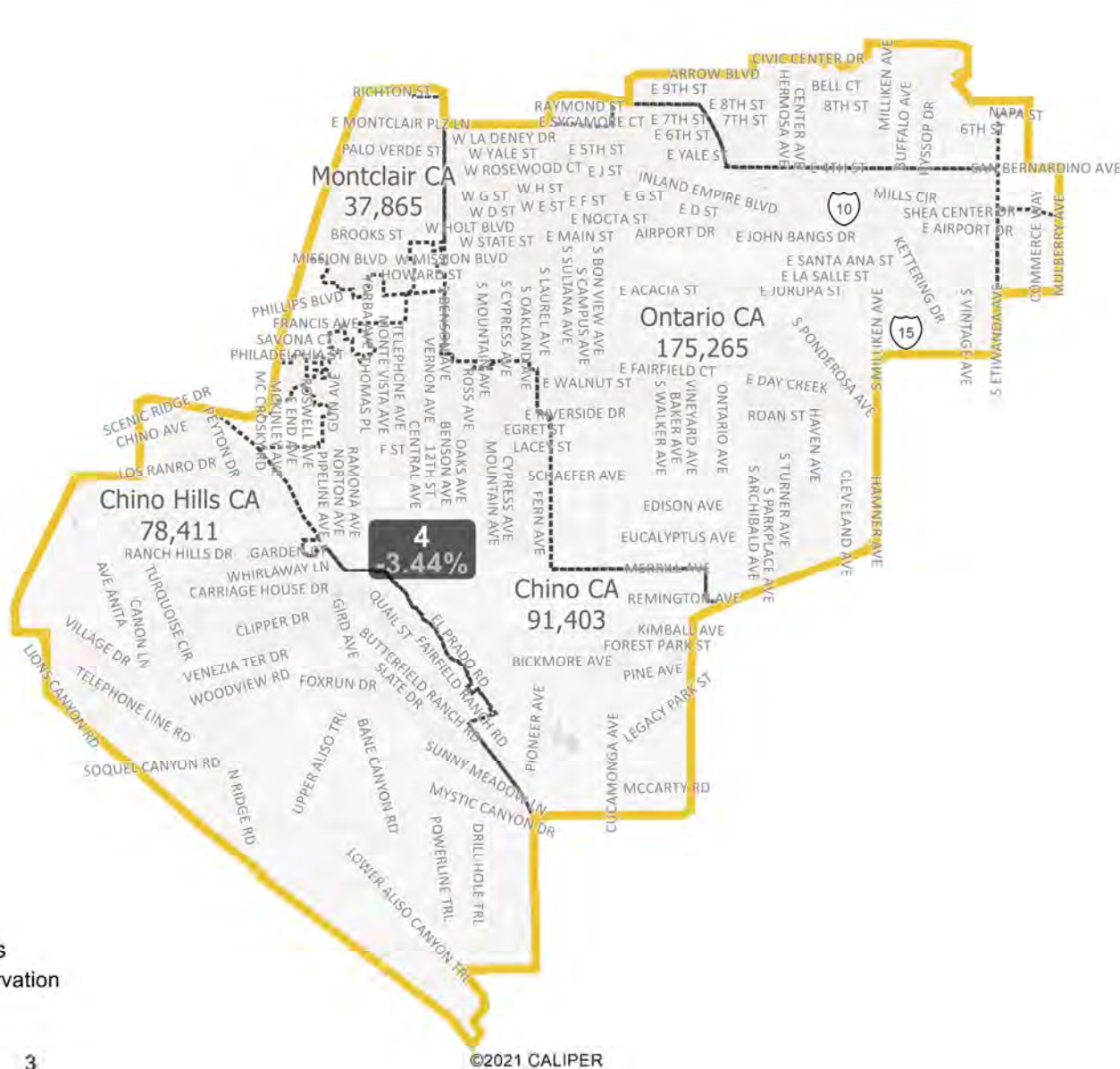
District: 3



Field	Value
District	3
Population	461215
Deviation	24,884
% Deviation	5.7%
White	169650
% White	36.78%
Black	42180
% Black	9.15%
AmIndian	8503
% AmIndian	1.84%
Asian	30425
% Asian	6.6%
Hawaiian	1513
% Hawaiian	0.33%
Other	135157
% Other	29.3%
CVAP_19	284914
% CVAP_19	61.77%
NH_CVAP_19	163148
% NH_CVAP_19	57.26%
NH_Ind_CVAP_19	938
% NH_Ind_CVAP_19	0.33%
NH_Asn_CVAP_19	16191
% NH_Asn_CVAP_19	5.68%
NH_BlK_CVAP_19	30910
% NH_BlK_CVAP_19	10.85%
NH_Hwn_CVAP_19	1257
% NH_Hwn_CVAP_19	0.44%
NH_Wht_CVAP_19	106886
% NH_Wht_CVAP_19	37.52%
NH_OthMR_CVAP_19	1369
% NH_OthMR_CVAP_19	0.48%
Hsp_CVAP_19	121749
% Hsp_CVAP_19	42.73%

# DRAFT

## District: 4



Field	Value
District	4
Population	421321
Deviation	-15,010
% Deviation	-3.44%
White	111111
% White	26.37%
Black	25083
% Black	5.95%
AmIndian	7777
% AmIndian	1.85%
Asian	73953
% Asian	17.55%
Hawaiian	1023
% Hawaiian	0.24%
Other	127814
% Other	30.34%
CVAP_19	269989
% CVAP_19	64.08%
NH_CVAP_19	133806
% NH_CVAP_19	49.56%
NH_Ind_CVAP_19	1145
% NH_Ind_CVAP_19	0.42%
NH_Asn_CVAP_19	35646
% NH_Asn_CVAP_19	13.2%
NH_BlK_CVAP_19	17117
% NH_BlK_CVAP_19	6.34%
NH_Hwn_CVAP_19	679
% NH_Hwn_CVAP_19	0.25%
NH_Wht_CVAP_19	73121
% NH_Wht_CVAP_19	27.08%
NH_OthMR_CVAP_19	1204
% NH_OthMR_CVAP_19	0.45%
Hsp_CVAP_19	136191
% Hsp_CVAP_19	50.44%

### Map layers

Indian Reservation

City/Town

Districts

0 1.5 3

Miles

©2021 CALIPER

DRAFT



Field	Value
District	5
Population	428281
Deviation	-8,050
% Deviation	-1.84%
White	97482
% White	22.76%
Black	35978
% Black	8.4%
AmIndian	10354
% AmIndian	2.42%
Asian	20974
% Asian	4.9%
Hawaiian	1338
% Hawaiian	0.31%
Other	183831
% Other	42.92%
CVAP_19	246210
% CVAP_19	57.49%
NH_CVAP_19	83716
% NH_CVAP_19	34%
NH_Ind_CVAP_19	522
% NH_Ind_CVAP_19	0.21%
NH_Asn_CVAP_19	10017
% NH_Asn_CVAP_19	4.07%
NH_Bl_k_CVAP_19	25699
% NH_Bl_k_CVAP_19	10.44%
NH_Hwn_CVAP_19	381
% NH_Hwn_CVAP_19	0.15%
NH_Wht_CVAP_19	43811
% NH_Wht_CVAP_19	17.79%
NH_OthMR_CVAP_19	819
NH_OthMR_CVAP_19	0.33%
Hsp_CVAP_19	162518
% Hsp_CVAP_19	66.01%

**Map layers**

- Indian Reservation
- City/Town
- Districts

0 2 4  
Miles

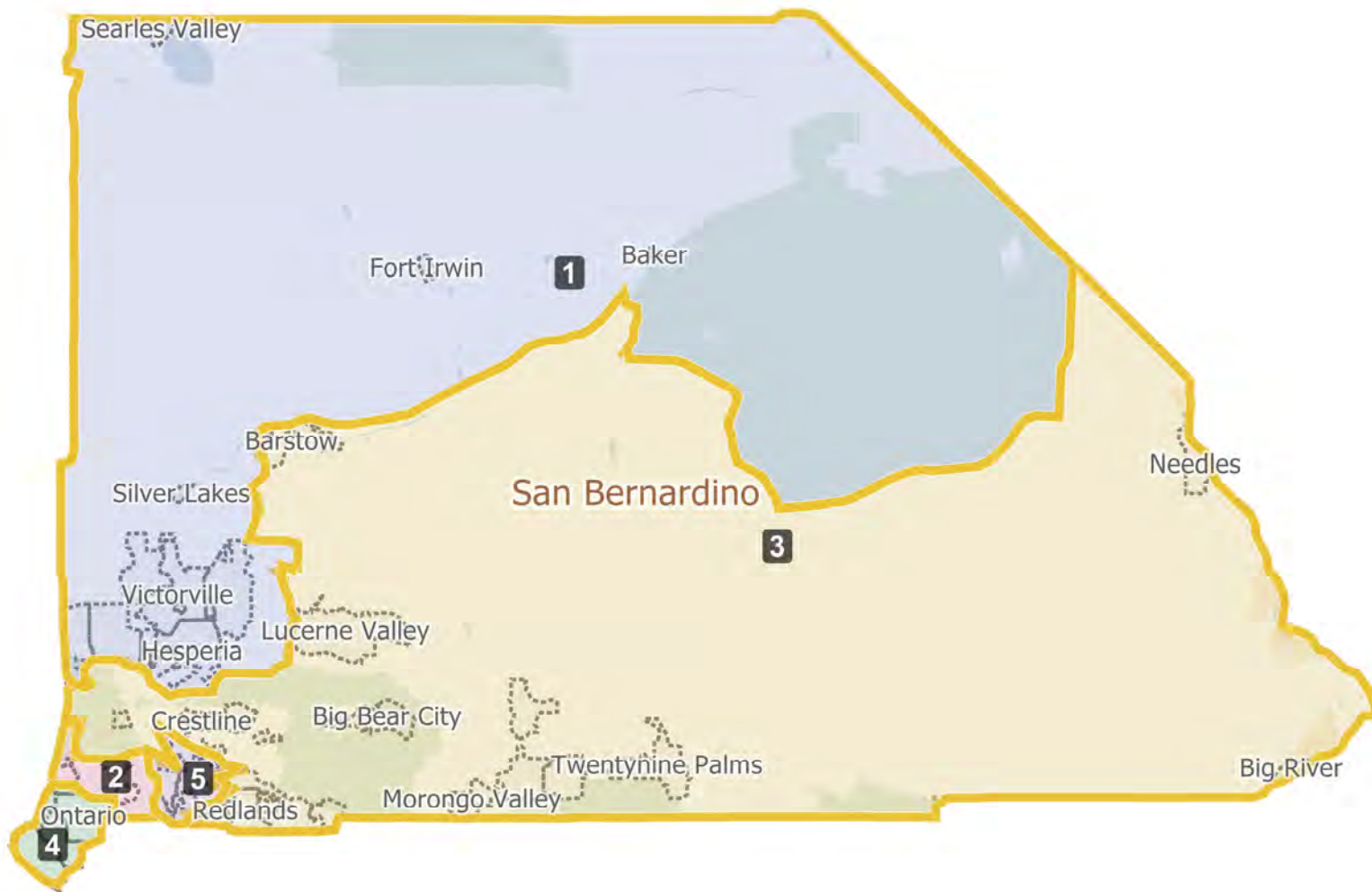
**San Bernardino County**  
**Advisory Redistricting Commission**  
**October 14, 2021**  
**Meeting Materials**

**Item 5**

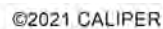
- **Map: Public\_Submission\_1\_Combined**



# DRAFT



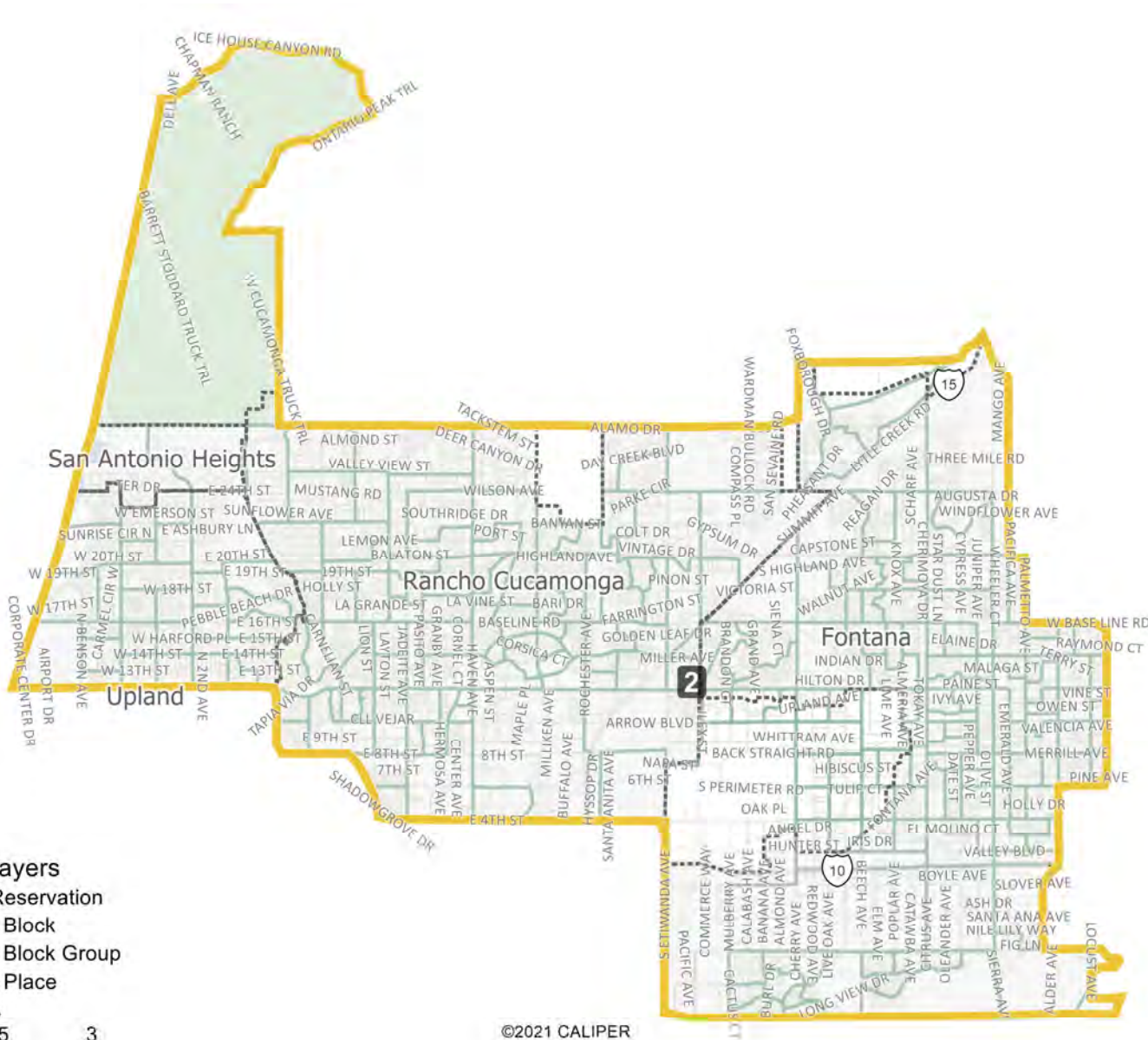
## District: 1



Field	Value
District	1
Population	432816
Deviation	-3,515
% Deviation	-0.81%
White	179733
% White	41.53%
Black	47251
% Black	10.92%
AmIndian	8399
% AmIndian	1.94%
Asian	15092
% Asian	3.49%
Hawaiian	1884
% Hawaiian	0.44%
Other	114514
% Other	26.46%
CVAP_19	258951
% CVAP_19	59.83%
NH_CVAP_19	156413
% NH_CVAP_19	60.4%
NH_Wht_CVAP_19	114884
% NH_Wht_CVAP_19	44.37%
NH_BlK_CVAP_19	27204
% NH_BlK_CVAP_19	10.51%
NH_Ind_CVAP_19	1140
% NH_Ind_CVAP_19	0.44%
NH_Asn_CVAP_19	6925
% NH_Asn_CVAP_19	2.67%
NH_Hwn_CVAP_19	591
% NH_Hwn_CVAP_19	0.23%
VH_OthMR_CVAP_19	1203
VH_OthMR_CVAP_19	0.46%
Hsp_CVAP_19	102578
% Hsp_CVAP_19	39.61%

# DRAFT

## District: 2



Field	Value
District	2
Population	450015
Deviation	13,684
% Deviation	3.14%
White	152377
% White	33.86%
Black	37273
% Black	8.28%
AmIndian	7454
% AmIndian	1.66%
Asian	49123
% Asian	10.92%
Hawaiian	1167
% Hawaiian	0.26%
Other	123599
% Other	27.47%
CVAP_19	290003
% CVAP_19	64.44%
NH_CVAP_19	150645
% NH_CVAP_19	51.95%
NH_Wht_CVAP_19	92203
% NH_Wht_CVAP_19	31.79%
NH_BlK_CVAP_19	27815
% NH_BlK_CVAP_19	9.59%
NH_Ind_CVAP_19	832
% NH_Ind_CVAP_19	0.29%
NH_Asn_CVAP_19	22813
% NH_Asn_CVAP_19	7.87%
NH_Hwn_CVAP_19	667
% NH_Hwn_CVAP_19	0.23%
NH_OthMR_CVAP_19	1726
% NH_OthMR_CVAP_19	0.6%
Hsp_CVAP_19	139318
% Hsp_CVAP_19	48.04%



# DRAFT

District: 3



Field	Value
District	3
Population	432154
Deviation	-4,177
% Deviation	-0.96%
White	233035
% White	53.92%
Black	28233
% Black	6.53%
AmIndian	7280
% AmIndian	1.68%
Asian	30313
% Asian	7.01%
Hawaiian	1782
% Hawaiian	0.41%
Other	68260
% Other	15.8%
CVAP_19	291740
% CVAP_19	67.51%
NH_CVAP_19	207297
% NH_CVAP_19	71.06%
NH_Wht_CVAP_19	163717
% NH_Wht_CVAP_19	56.12%
NH_BlK_CVAP_19	17349
% NH_BlK_CVAP_19	5.95%
NH_Ind_CVAP_19	2095
% NH_Ind_CVAP_19	0.72%
NH_Asn_CVAP_19	15927
% NH_Asn_CVAP_19	5.46%
NH_Hwn_CVAP_19	1861
% NH_Hwn_CVAP_19	0.64%
NH_OthMR_CVAP_19	1118
% NH_OthMR_CVAP_19	0.38%
Hsp_CVAP_19	84407
% Hsp_CVAP_19	28.93%

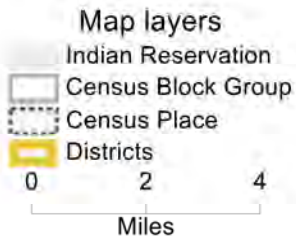
## District: 4

# DRAFT



Field	Value
District	4
Population	434318
Deviation	-2,013
% Deviation	-0.46%
White	116757
% White	26.88%
Black	25035
% Black	5.76%
AmIndian	8114
% AmIndian	1.87%
Asian	74277
% Asian	17.1%
Hawaiian	1050
% Hawaiian	0.24%
Other	131435
% Other	30.26%
CVAP_19	276789
% CVAP_19	63.73%
NH_CVAP_19	137200
% NH_CVAP_19	49.57%
NH_Wht_CVAP_19	76650
% NH_Wht_CVAP_19	27.69%
NH_BlK_CVAP_19	16846
% NH_BlK_CVAP_19	6.09%
NH_Ind_CVAP_19	1035
% NH_Ind_CVAP_19	0.37%
NH_Asn_CVAP_19	35629
% NH_Asn_CVAP_19	12.87%
NH_Hwn_CVAP_19	660
% NH_Hwn_CVAP_19	0.24%
NH_OthMR_CVAP_19	1304
% NH_OthMR_CVAP_19	0.47%
Hsp_CVAP_19	139563
% Hsp_CVAP_19	50.42%

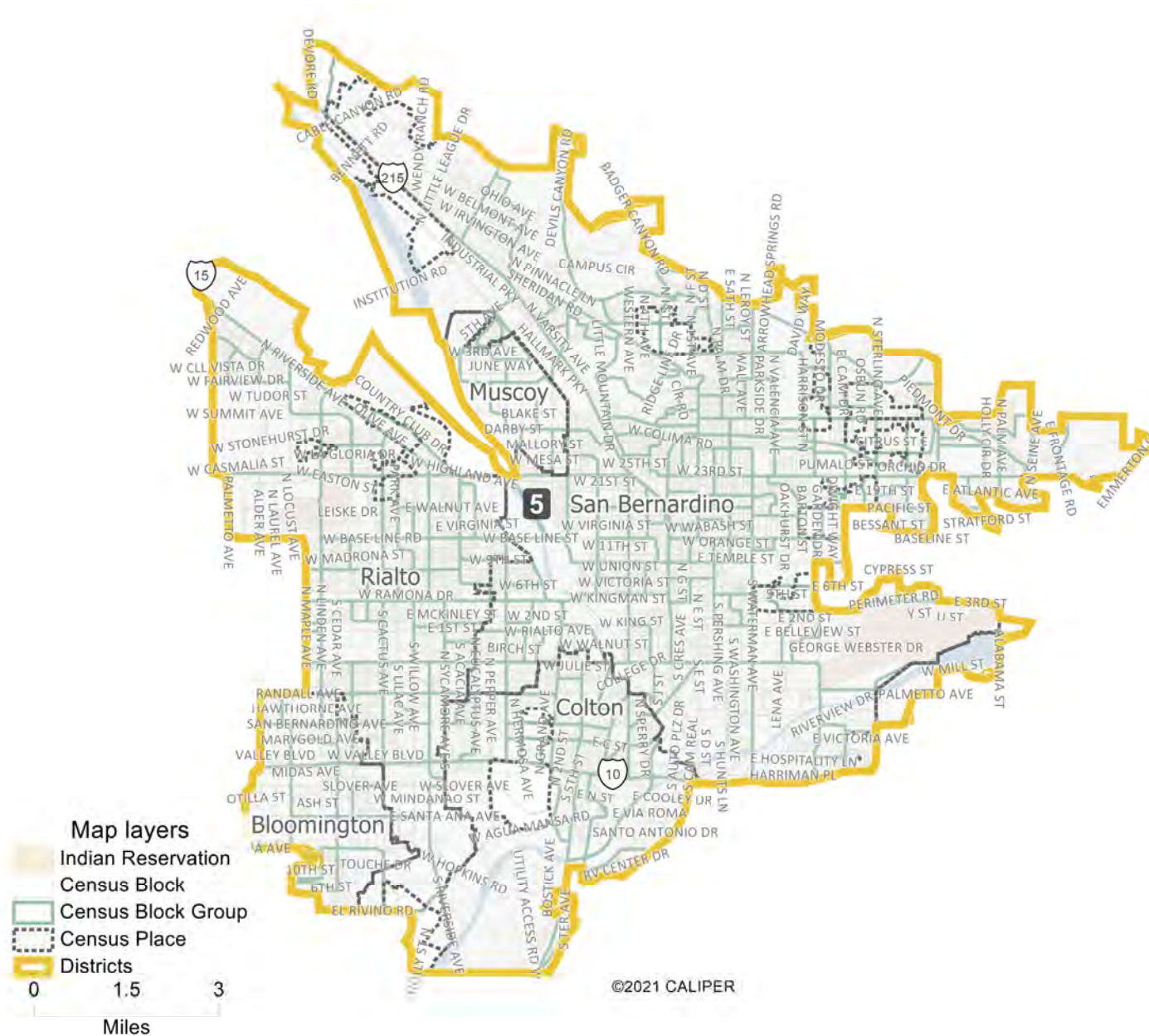
©2021 CALIPER





# DRAFT

District: 5



Field	Value
District	5
Population	432351
Deviation	-3,980
% Deviation	-0.91%
White	100789
% White	23.31%
Black	46766
% Black	10.82%
AmIndian	10416
% AmIndian	2.41%
Asian	13482
% Asian	3.12%
Hawaiian	1578
% Hawaiian	0.36%
Other	183332
% Other	42.4%
CVAP_19	246710
% CVAP_19	57.06%
NH_CVAP_19	97981
% NH_CVAP_19	39.72%
NH_Wht_CVAP_19	47929
% NH_Wht_CVAP_19	19.43%
NH_BlK_CVAP_19	36272
% NH_BlK_CVAP_19	14.7%
NH_Ind_CVAP_19	793
% NH_Ind_CVAP_19	0.32%
NH_Asn_CVAP_19	7666
% NH_Asn_CVAP_19	3.11%
NH_Hwn_CVAP_19	569
% NH_Hwn_CVAP_19	0.23%
NH_OthMR_CVAP_19	1011
% NH_OthMR_CVAP_19	0.41%
Hsp_CVAP_19	148747
% Hsp_CVAP_19	60.29%