



SAN BERNARDINO COUNTY ADVISORY REDISTRICTING COMMISSION MEETING

**Ontario Museum of History and Art
225 Euclid Ave., Ontario
Ontario, CA 91762**

Agenda for Tuesday, November 02, 2021

The Advisory Redistricting Commission will facilitate numerous public hearings throughout San Bernardino County to engage the public in the redistricting process of the Supervisorial Districts.

The following applies to all meetings or public hearings:

- (1) The public may view the live stream of the Advisory Redistricting Commission meeting at <https://sbcountyredistricting.com/calendar/>.
- (2) If you wish to make a comment, prior to the Advisory Redistricting Commission meeting, please submit comments via U.S. Mail*, email to the Advisory Redistricting Commission Secretary at redistricting@sbcounty.gov or online at <https://sbcountyredistricting.com/public-comments/>. Comments received before 5 PM the day before the meeting will be submitted to the Commission prior to the meeting. Comments received after 5 PM the day before the meeting will be submitted to the Commission after the meeting. All comments will be placed into the record of the meeting.
- (3) If you are watching the live stream of the meeting and wish to make a general public comment, please submit your comment, to the Advisory Redistricting Commission Secretary at redistricting@sbcounty.gov. Public Comments received five days prior to and through the end of the scheduled meeting will be made part of the record.
- (4) If you wish to draw a map and submit it to the Commission for consideration, please do so at: <https://drawsbcounty.redistrictinginsights.com/>
- (5) If attending the meeting in person, the meeting will be held in the Ontario Museum of History and Art located in the City of Ontario. Please be advised, by entering the facility without a mask you are attesting that you have been fully vaccinated against COVID-19. Facial coverings and social distancing are required for those who have not been vaccinated.

*Public comments may be submitted via U.S. Mail to:
San Bernardino County Advisory Redistricting Commission Secretary
385 N. Arrowhead Ave, 5th Fl.,
San Bernardino, CA 92415

Comments submitted are maintained with the record.

The Chair will limit time allowed for such comments to three (3) minutes per speaker. No action will be taken at this meeting on comments. Any person wanting to address the Commission must submit a Request to Speak form to the Secretary. Requests must be submitted to the Secretary before the item is called for consideration.

The Chair will call speakers forward to present their comments at the appropriate time. When called, approach the podium and be prepared to speak. Speakers may address the Commission for up to three (3) minutes per item, unless it is determined that a different limit is appropriate. Speakers are to address the Commission as a whole through the Chair. Comments to individual Commission Members and/or staff are not permitted. Due to time constraints and the number of persons wishing to give testimony, time restrictions may be placed on oral testimony regarding the items on the agenda. You may wish to make your comments electronically or in writing to assure that you are able to express yourself adequately.

ADVISORY REDISTRICTING COMMISSION MEETING AGENDA

November 02, 2021

Page 2 of 2

ADA Accessibility: If you require a reasonable modification or accommodation for a disability, please call the Clerk of the Board at 909-387-3841 to request an accommodation. Three days' notice prior to the Advisory Redistricting Commission meeting is required.

Live translation services are available, if requested 72 hours in advance. Contact the Clerk of the Board at 909-387-3841 for more information.

The agenda, its supporting documents and all writings and maps received by the Advisory Redistricting Commission are public records and available for review during regular business hours at the Clerk of the Board's office on the 2nd floor of the County Government Center. The agenda and its supporting documents, along with live and archived video of the meeting, will be maintained on the redistricting website for ten years and can be viewed online at <https://sbcountyredistricting.com/>.

In accordance with the Ralph M. Brown Act and Elections Code section 21508, this meeting agenda is posted at least five days prior to the scheduled meeting.

6:00 P.M. – MEETING OF THE ADVISORY REDISTRICTING COMMISSION – Ontario Museum of History and Art- Ontario

INVOCATION AND PLEDGE OF ALLEGIANCE

ROLL CALL

1. APPROVE OCTOBER 27, 2021 COMMISSION MEETING MINUTES

2. REVIEW DRAFT MAP AND POSSIBLE MODIFICATION: CURRENT SUPERVISORIAL DISTRICTS

(Presenter: Matt Rexroad and Fabian Valdez, Jr., Redistricting Insights)

3. REVIEW DRAFT MAP AND POSSIBLE MODIFICATION: PUBLIC_SUBMISSION_4_COMBINED

(Presenter: Matt Rexroad and Fabian Valdez, Jr., Redistricting Insights)

4. REVIEW DRAFT MAP AND POSSIBLE MODIFICATION: PUBLIC_SUBMISSION_5_COMBINED

(Presenter: Matt Rexroad and Fabian Valdez, Jr., Redistricting Insights)

5. GENERAL PUBLIC COMMENTS: This is an opportunity for the public to speak on any matter that is within the Commission's jurisdiction.

COMMISSIONER COMMENTS

STAFF COMMENTS

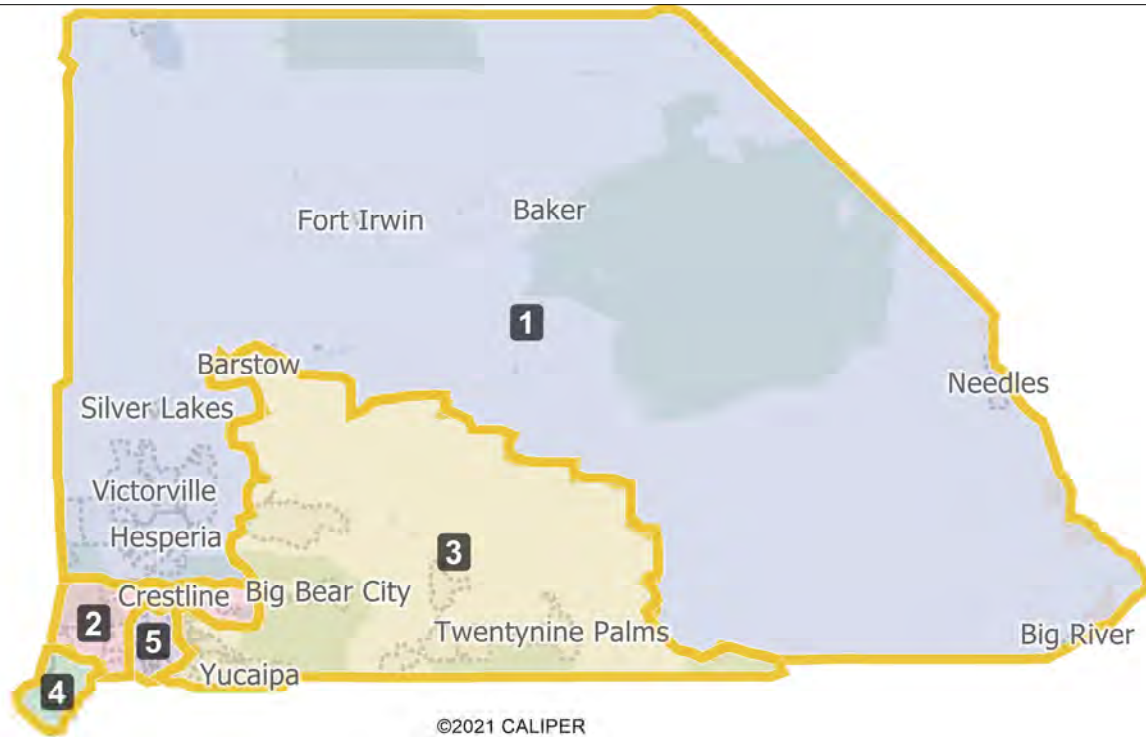
ADJOURNMENT

San Bernardino County
Advisory Redistricting Commission
November 02, 2021
Meeting Materials

Item 2

- **Review Draft Map and Possible Modification:
CURRENT SUPERVISORIAL DISTRICTS**

DRAFT



DRAFT

District: 1



Map layers

Indian Reservation

City/Town

Districts

0 15 30

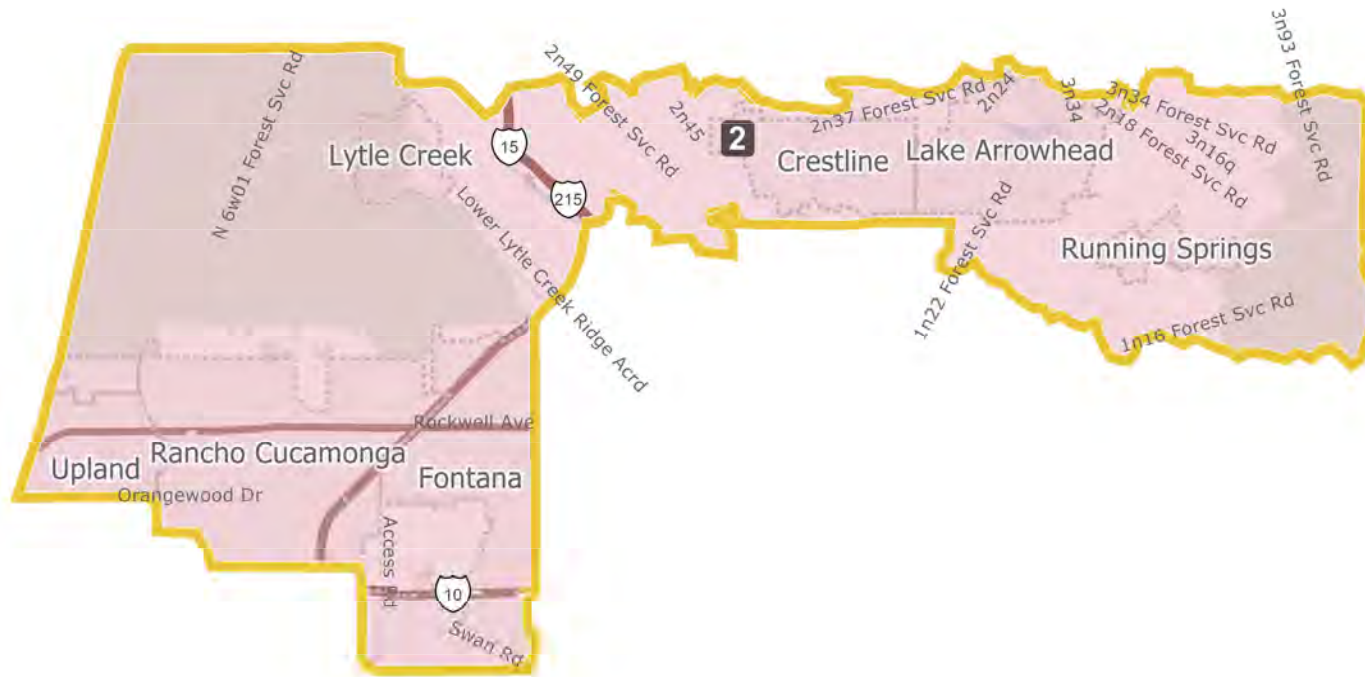
Miles

©2021 CALIPER

Field	Value
District	1
Population	445,483
Deviation	9,453
%Deviation	2.17%
White	143,182
%White	32.14%
Black	44,885
%Black	10.08%
American Indian	2,706
%American Indian	0.61%
Asian	14,334
%Asian	3.22%
Hawaiian	1,895
%Hawaiian	0.38%
Other	2,862
%Other	0.64%
Hispanic Origin	218,787
%Hispanic Origin	49.11%
CVAP 19	268,101
% CVAP 19	60.18%
NH CVAP 19	163,574
%NH CVAP 19	61.01%
NH Ind CVAP 19	1,593
%NH_Ind CVAP 19	0.59%
NH Asn CVAP 19	7,013
%NH Asn CVAP 19	2.62%
NH Blk CVAP 19	27,113
%NH Blk CVAP 19	10.11%
NH Hwn CVAP 19	575
%NH Hwn CVAP 19	0.21%
NH Wht CVAP 19	121,425
%NH_Wht CVAP 19	45.29%
Hsp CVAP 19	104,669
%Hsp CVAP 19	39.04%

DRAFT

District: 2



Map layers

Indian Reservation

City/Town

Districts

0 3 6

Miles

©2021 CALIPER

Field	Value
District	2
Population	428,008
Deviation	-8,022
%Deviation	-1.84%
White	124,285
%White	29.04%
Black	32,670
%Black	7.63%
AmIndian	974
%AmIndian	0.23%
Asian	45,983
%Asian	10.74%
Hawaiian	868
%Hawaiian	0.2%
Other	2,584
%Other	0.6%
Hispanic Origin	206,564
%Hispanic Origin	48.26%
CVAP 19	279,174
% CVAP 19	65.23%
NH CVAP 19	157,835
%NH CVAP 19	56.54%
NH Ind CVAP 19	915
%NH_Ind CVAP 19	0.33%
NH Asn CVAP 19	21,934
%NH Asn CVAP 19	7.86%
NH Blk CVAP 19	25,913
%NH Blk CVAP 19	9.28%
NH Hwn CVAP 19	564
%NH Hwn CVAP 19	0.2%
NH Wht CVAP 19	102,183
%NH_Wht CVAP 19	36.6%
Hsp CVAP 19	121,236
%Hsp CVAP 19	43.43%

DRAFT

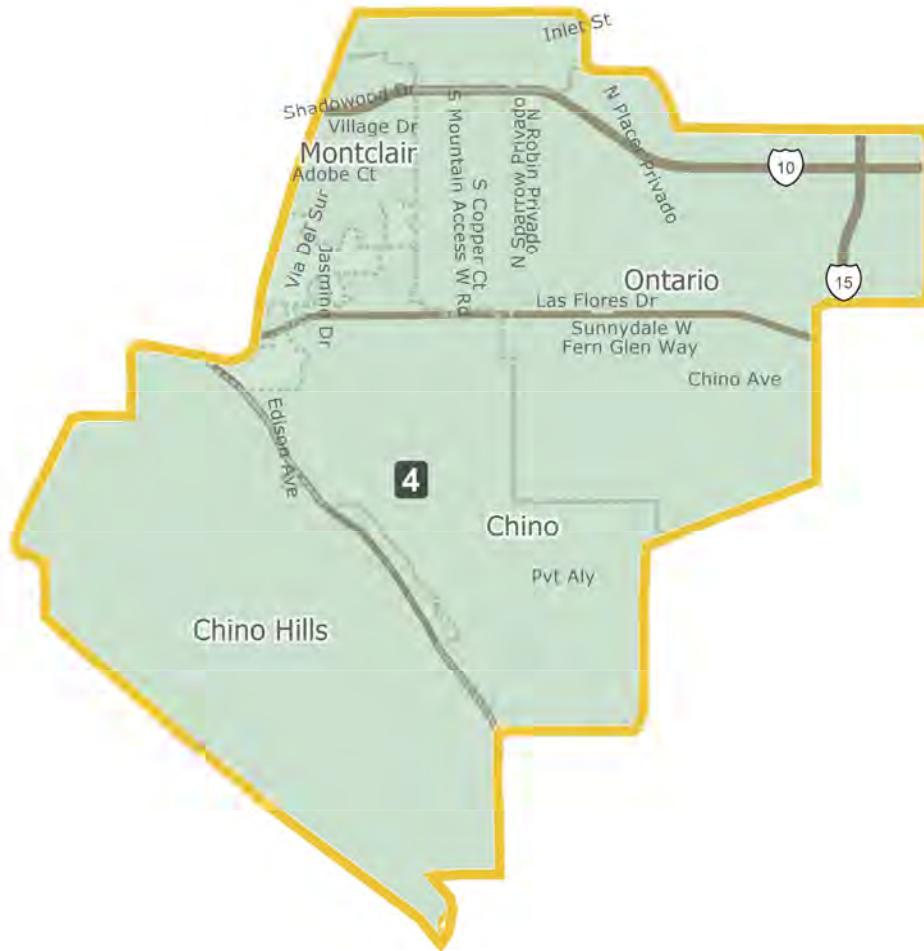
District: 3



Field	Value
District	3
Population	440,920
Deviation	4,890
%Deviation	1.12%
White	177,407
%White	40.24%
Black	33,173
%Black	7.52%
Amindian	2,316
%Amindian	0.53%
Asian	29,544
%Asian	6.7%
Hawaiian	1,736
%Hawaiian	0.39%
Other	2,540
%Other	0.58%
Hispanic Origin	175,106
%Hispanic Origin	39.71%
CVAP 19	300,947
% CVAP 19	68.25%
NH_CVAP 19	203,832
%NH CVAP 19	67.73%
NH Ind CVAP 19	1,726
%NH_Ind CVAP 19	0.57%
NH Asn CVAP 19	16,345
%NH Asn CVAP 19	5.43%
NH Blk CVAP 19	23,953
%NH Blk CVAP 19	7.96%
NH Hwn CVAP 19	1,907
%NH Hwn CVAP 19	0.63%
NH Wht CVAP 19	153,312
%NH_Wht CVAP 19	50.94%
Hsp_CVAP 19	97,173
%Hsp CVAP 19	32.29%

District: 4

DRAFT



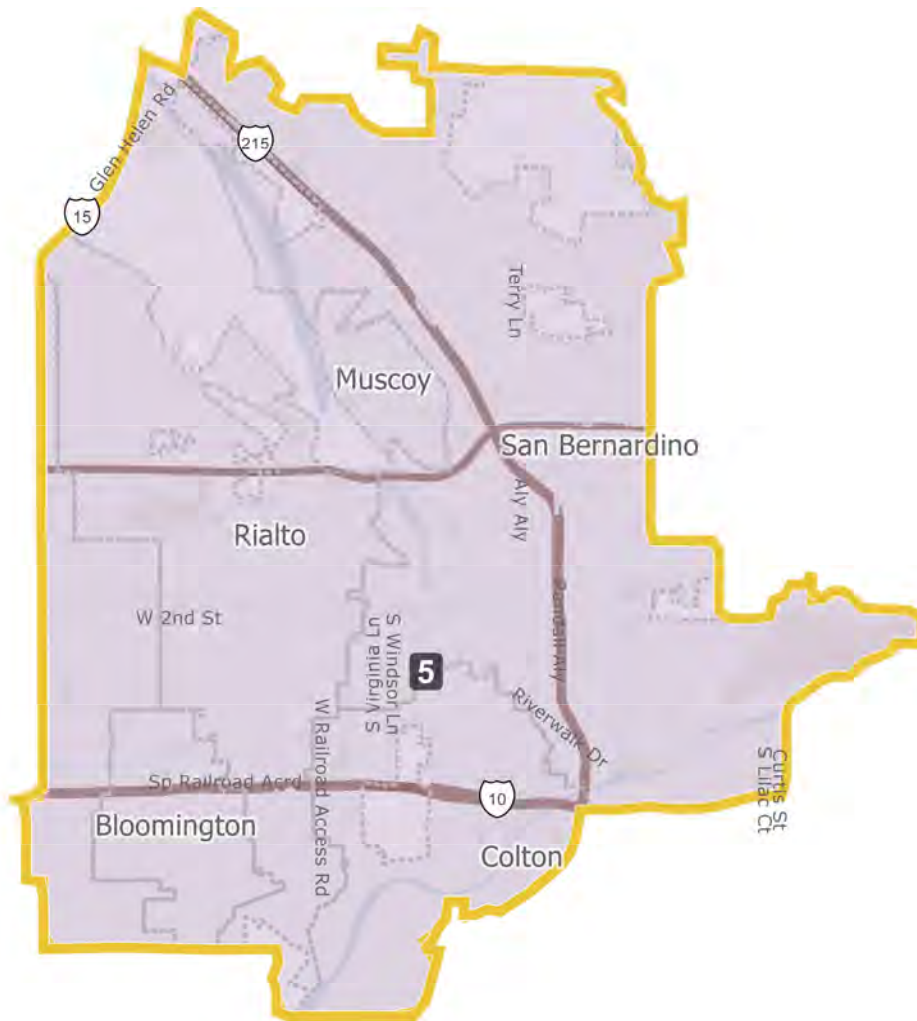
Field	Value
District	4
Population	430,529
Deviation	-5,501
%Deviation	-1.26%
White	74,832
%White	17.38%
Black	22,593
%Black	5.25%
AmIndian	925
%AmIndian	0.21%
Asian	72,619
%Asian	16.87%
Hawaiian	780
%Hawaiian	0.18%
Other	2,237
%Other	0.52%
Hispanic Origin	245,985
%Hispanic Origin	57.14%
CVAP 19	271,127
% CVAP 19	62.98%
NH CVAP 19	133,500
%NH CVAP 19	49.24%
NH Ind CVAP 19	809
%NH_Ind CVAP 19	0.3%
NH Asn CVAP 19	35,688
%NH Asn CVAP 19	13.16%
NH Blk CVAP 19	15,254
%NH Blk CVAP 19	5.63%
NH Hwn CVAP 19	926
%NH Hwn CVAP 19	0.34%
NH Wht CVAP 19	73,653
%NH_Wht CVAP 19	27.17%
Hsp CVAP 19	137,552
%Hsp CVAP 19	50.73%

©2021 CALIPER



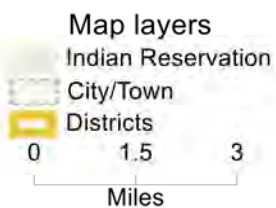
District: 5

DRAFT



Field	Value
District	5
Population	435,208
Deviation	-822
%Deviation	-0.19%
White	45,478
%White	10.45%
Black	40,257
%Black	9.25%
Amindian	1,264
%Amindian	0.29%
Asian	13,612
%Asian	3.13%
Hawaiian	1,097
%Hawaiian	0.25%
Other	2,042
%Other	0.47%
Hispanic Origin	323,940
%Hispanic Origin	74.43%
CVAP 19	241,911
% CVAP 19	55.59%
NH_CVAP 19	88,468
%NH CVAP 19	36.57%
NH Ind CVAP 19	652
%NH_Ind_CVAP 19	0.27%
NH Asn CVAP 19	7,946
%NH Asn CVAP 19	3.28%
NH Blk CVAP 19	32,351
%NH Blk CVAP 19	13.37%
NH Hwn CVAP 19	366
%NH Hwn CVAP 19	0.15%
NH Wht CVAP 19	42,485
%NH Wht CVAP 19	17.56%
Hsp_CVAP 19	153,381
%Hsp CVAP 19	63.4%

©2021 CALIPER

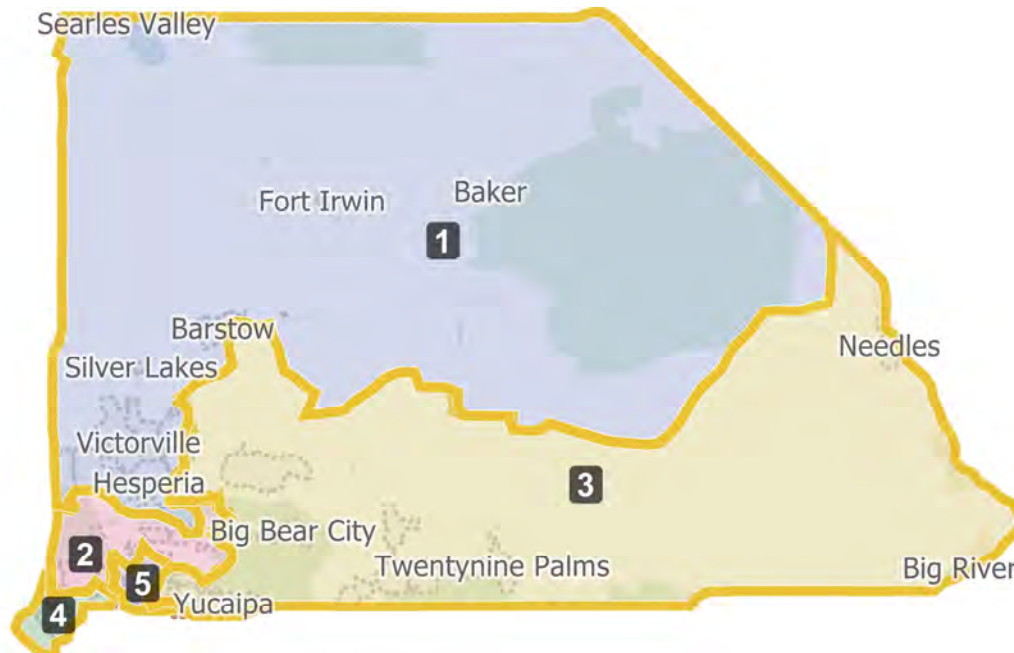


San Bernardino County
Advisory Redistricting Commission
November 02, 2021
Meeting Materials

Item 3

- **Draft Map Review And Possible Modification:
Public_Submission_4_Combined**

DRAFT



©2021 CALIPER

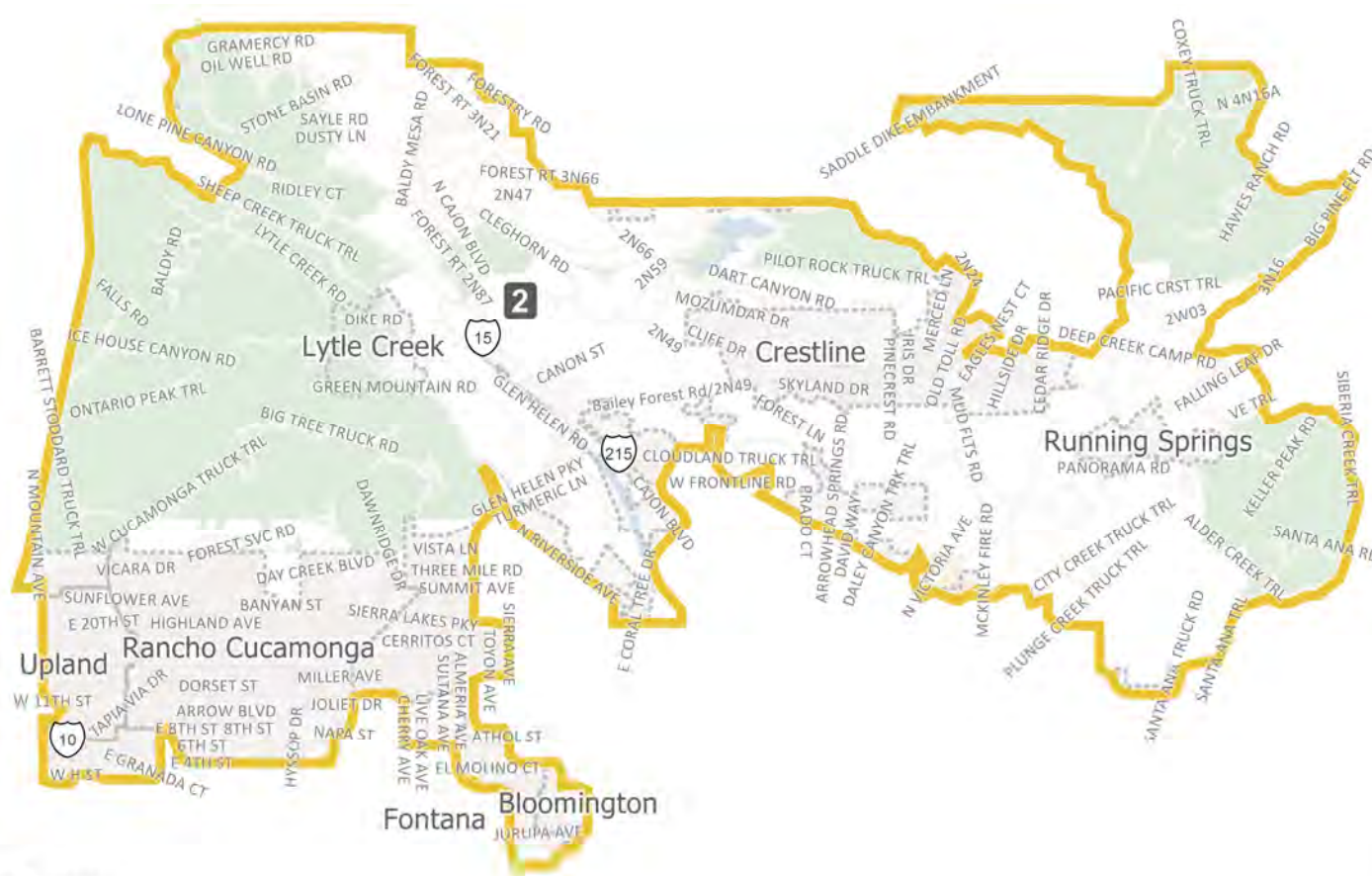
DRAFT

District: 1



Field	Value
District	1
Population	435,436
Deviation	-594
%Deviation	-0.14%
White	135,205
%White	31.05%
Black	46,808
%Black	10.75%
AmIndian	2,055
%AmIndian	0.47%
Asian	14,161
%Asian	3.25%
Hawaiian	1,777
%Hawaiian	0.4%
Other	2,796
%Other	0.64%
Hispanic Origin	216,090
%Hispanic Origin	49.63%
CVAP 19	259,883
% CVAP 19	59.68%
NH_CVAP 19	155,958
%NH CVAP 19	60.01%
NH Ind CVAP 19	1,161
%NH_Ind CVAP 19	0.45%
NH Asn CVAP 19	6,871
%NH Asn CVAP 19	2.64%
NH Blk CVAP 19	27,725
%NH Blk CVAP 19	10.67%
NH Hwn CVAP 19	589
%NH Hwn CVAP 19	0.23%
NH Wht CVAP 19	113,649
%NH_Wht CVAP 19	43.73%
Hsp_CVAP 19	104,022
%Hsp CVAP 19	40.03%

District: 2



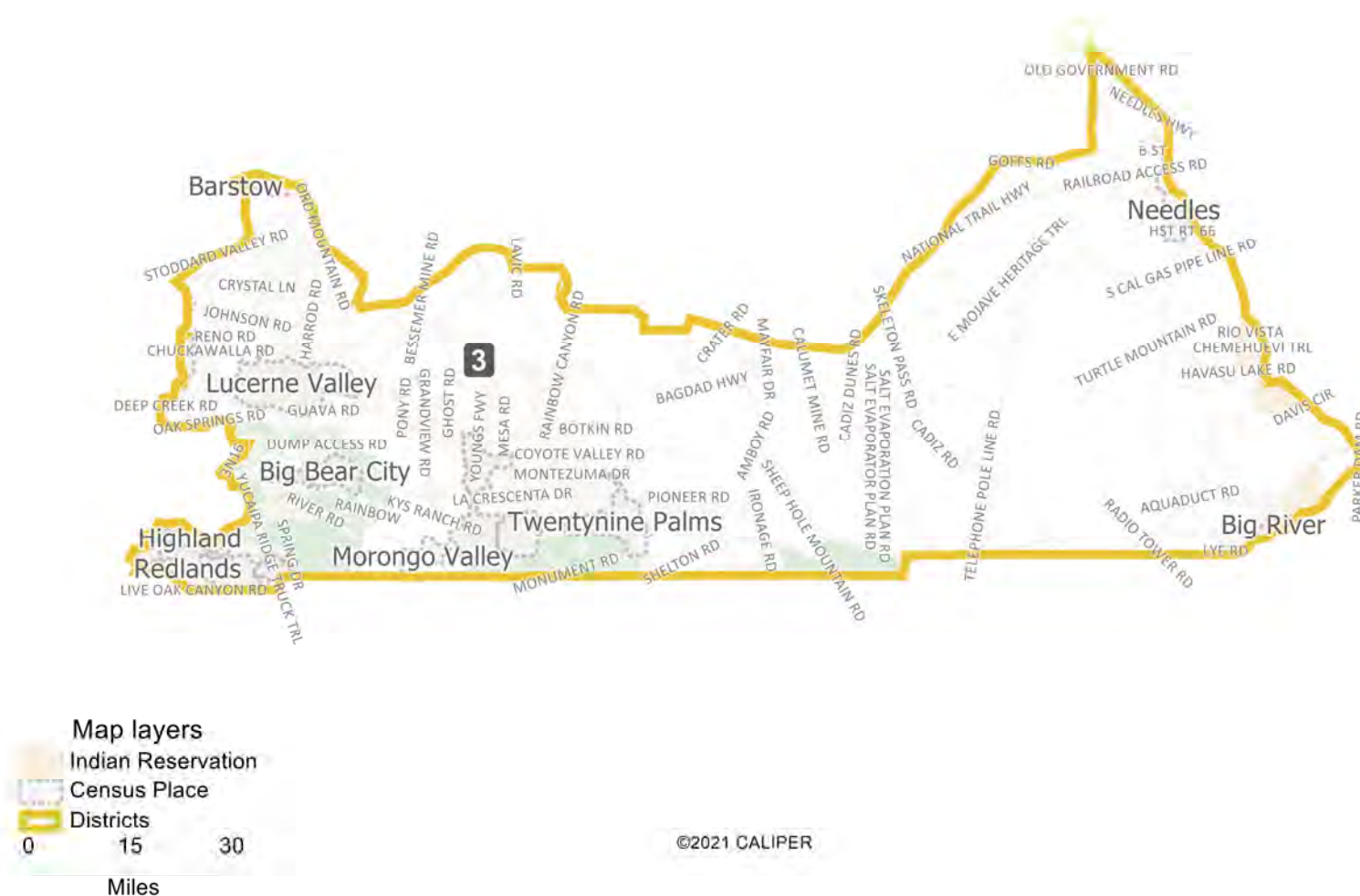
Miles

©2021 CALIPER

Field	Value
District	2
Population	439,630
Deviation	3,600
%Deviation	0.83%
White	128,531
%White	29.24%
Black	33,113
%Black	7.53%
AmIndian	1,117
%AmIndian	0.25%
Asian	45,059
%Asian	10.25%
Hawaiian	917
%Hawaiian	0.21%
Other	2,582
%Other	0.59%
Hispanic Origin	213,726
%Hispanic Origin	48.61%
CVAP 19	289,385
% CVAP 19	65.82%
NH_CVAP 19	163,871
%NH CVAP 19	56.63%
NH Ind CVAP 19	994
%NH_Ind_CVAP 19	0.34%
NH Asn CVAP 19	21,563
%NH Asn CVAP 19	7.45%
NH Blk CVAP 19	26,251
%NH Blk CVAP 19	9.07%
NH Hwn CVAP 19	611
%NH Hwn CVAP 19	0.21%
NH Wht CVAP 19	107,688
%NH_Wht CVAP 19	37.21%
Hsp_CVAP 19	125,415
%Hsp CVAP 19	43.34%

DRAFT

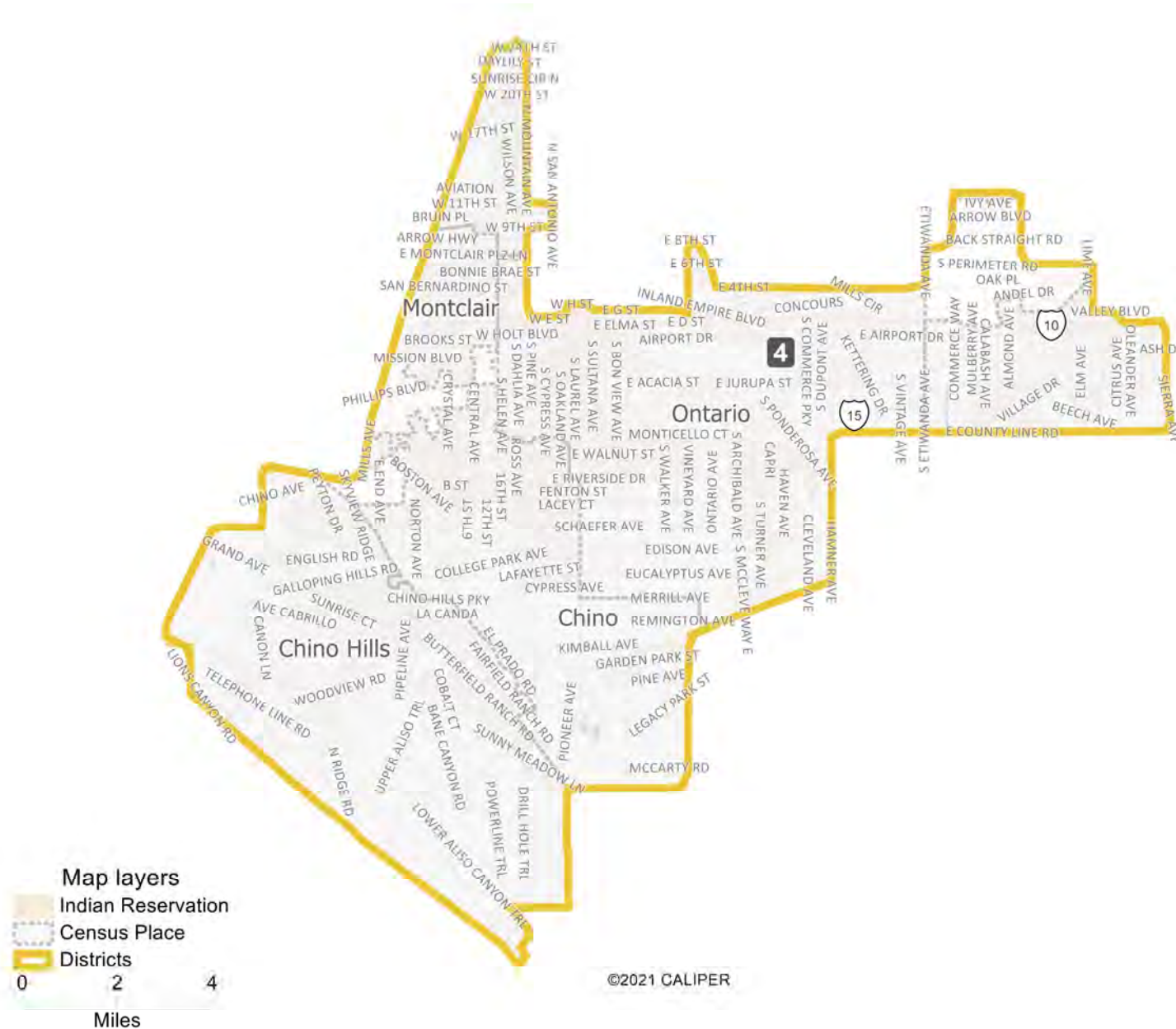
District: 3



Field	Value
District	3
Population	440,297
Deviation	4,267
%Deviation	0.98%
White	177,243
%White	40.26%
Black	30,160
%Black	6.85%
AmIndian	2,843
%AmIndian	0.65%
Asian	27,345
%Asian	6.21%
Hawaiian	1,641
%Hawaiian	0.37%
Other	2,424
%Other	0.55%
Hispanic Origin	180,228
%Hispanic Origin	40.93%
CVAP 19	295,325
% CVAP 19	67.07%
NH_CVAP 19	200,519
%NH CVAP 19	67.90%
NH Ind CVAP 19	2,160
%NH_ind CVAP 19	0.73%
NH Asn CVAP 19	14,584
%NH Asn CVAP 19	4.94%
NH Blk CVAP 19	22,496
%NH Blk CVAP 19	7.62%
NH Hwn CVAP 19	1,481
%NH Hwn CVAP 19	0.50%
NH Wht CVAP 19	153,400
%NH_Wht CVAP 19	51.94%
Hsp_CVAP 19	94,861
%Hsp CVAP 19	32.12%

DRAFT

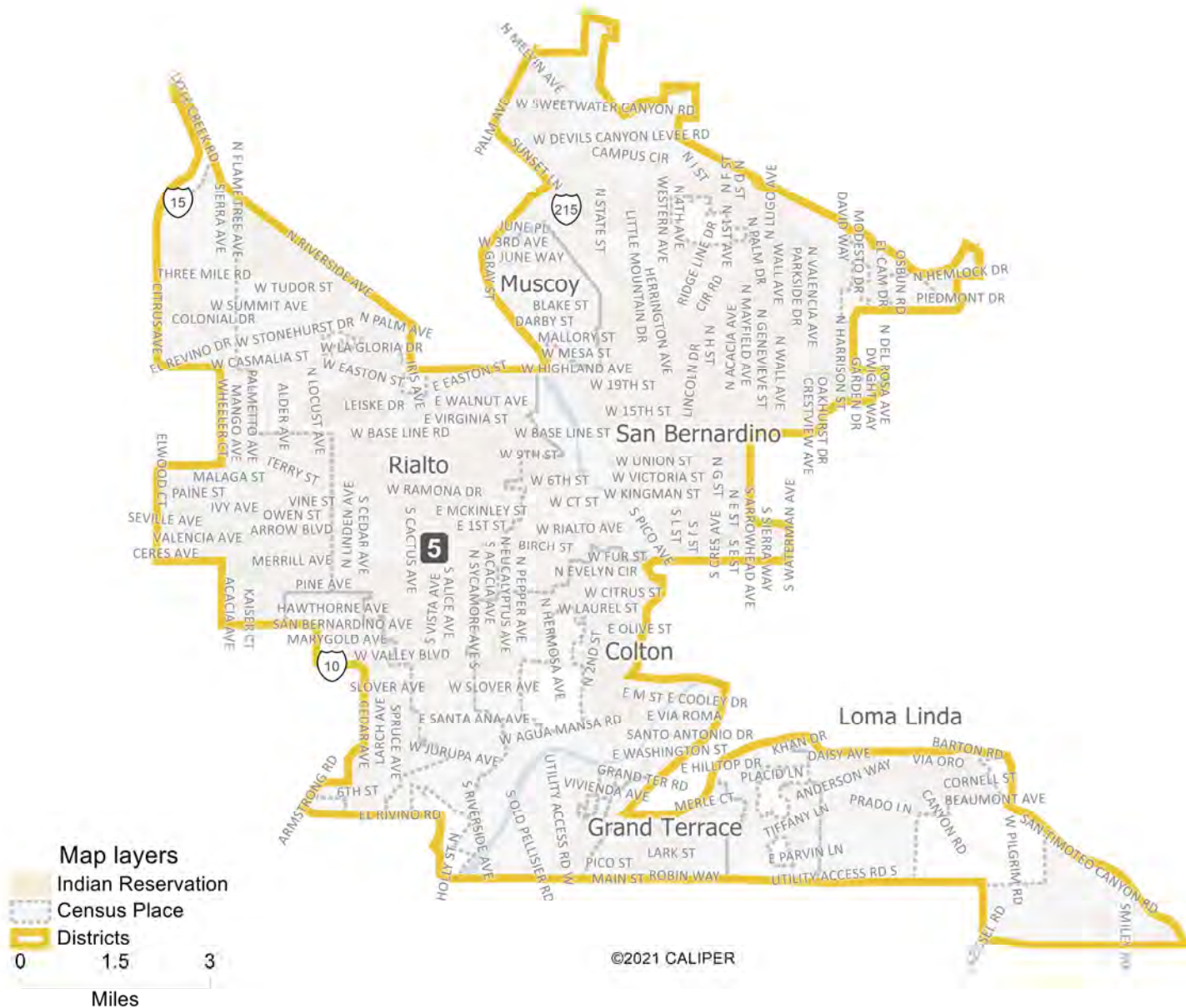
District: 4



Field	Value
District	4
Population	427,638
Deviation	-8,392
%Deviation	-1.92%
White	71,984
%White	16.83%
Black	23,061
%Black	5.39%
AmIndian	862
%AmIndian	0.2%
Asian	73,618
%Asian	17.22%
Hawaiian	739
%Hawaiian	0.17%
Other	2,262
%Other	0.53%
Hispanic Origin	244,734
%Hispanic Origin	57.23%
CVAP 19	269,802
% CVAP 19	63.09%
NH_CVAP 19	131,689
%NH CVAP 19	48.81%
NH Ind CVAP 19	737
%NH_Ind_CVAP 19	0.27%
NH Asn CVAP 19	36,275
%NH Asn CVAP 19	13.45%
NH Blk CVAP 19	16,542
%NH Blk CVAP 19	6.13%
NH Hwn CVAP 19	929
%NH Hwn CVAP 19	0.34%
NH Wht CVAP 19	70,174
%NH_Wht CVAP 19	26.01%
Hsp_CVAP 19	138,047
%Hsp CVAP 19	51.17%

DRAFT

District: 5



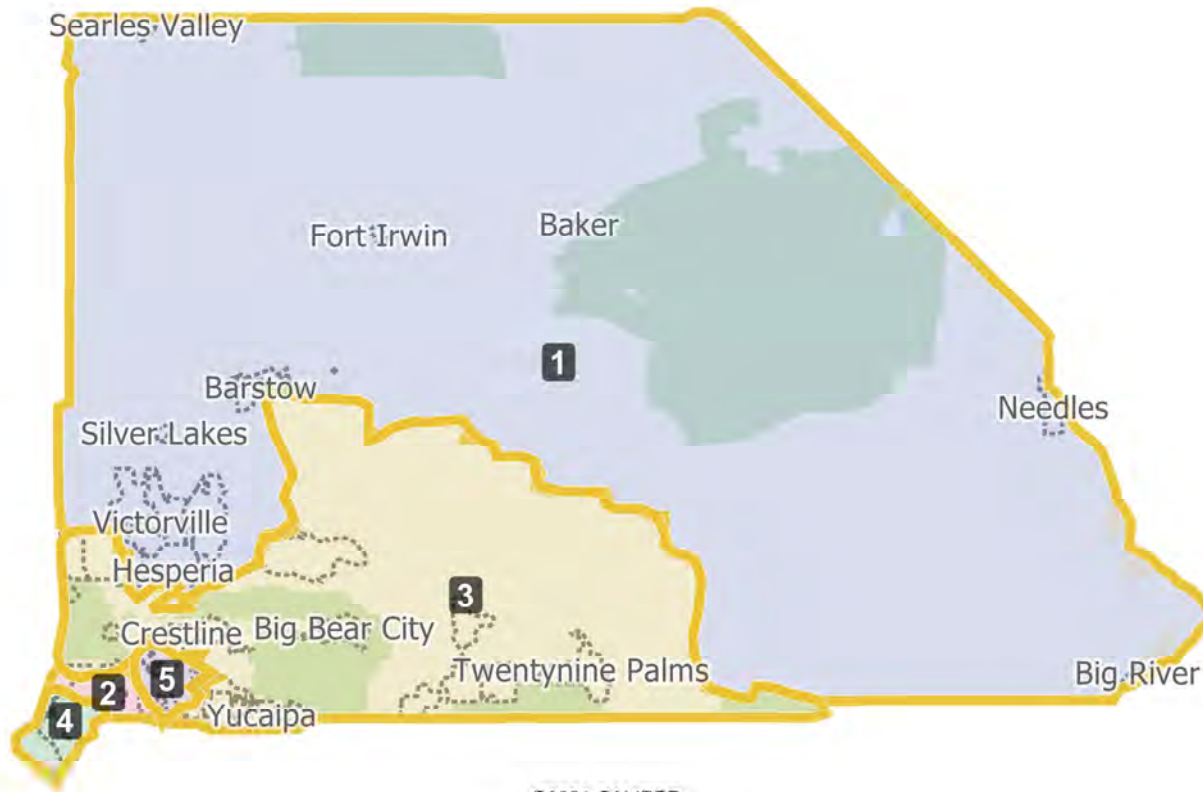
Field	Value
District	5
Population	437,147
Deviation	1,117
%Deviation	0.26%
White	52,221
%White	11.95%
Black	40,436
%Black	9.25%
Armlndian	1,308
%Armlndian	0.3%
Asian	15,889
%Asian	3.63%
Hawaiian	1,152
%Hawaiian	0.26%
Other	2,201
%Other	0.5%
Hispanic Origin	315,604
%Hispanic Origin	72.2%
CVAP 19	246,865
% CVAP 19	56.47%
NH CVAP 19	95,172
%NH CVAP 19	38.55%
NH Ind CVAP 19	643
%NH_Ind CVAP 19	0.26%
NH Asn CVAP 19	9,633
%NH Asn CVAP 19	3.9%
NH Blk CVAP 19	31,570
%NH Blk CVAP 19	12.79%
NH Hwn CVAP 19	728
%NH Hwn CVAP 19	0.29%
NH Wht CVAP 19	48,147
%NH_Wht CVAP 19	19.5%
Hsp CVAP 19	151,666
%Hsp CVAP 19	61.44%

San Bernardino County
Advisory Redistricting Commission
November 02, 2021
Meeting Materials

Item 4

- **Draft Map Review And Possible Modification:
Public_Submission_5_Combined**

DRAFT



DRAFT

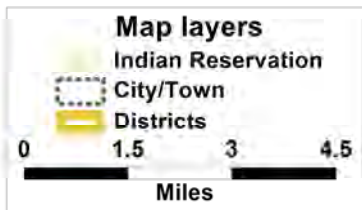
District: 1



Field	Value
District	1
Population	447,007
Deviation	10,977
%Deviation	2.52%
White	135,827
%White	30.39%
Black	49,475
%Black	11.07%
Amindian	2,864
%Amindian	0.64%
Asian	14,021
%Asian	3.14%
Hawaiian	1,980
%Hawaiian	0.44%
Other	2,847
%Other	0.64%
Hispanic Origin	222,535
%Hispanic Origin	49.78%
CVAP 19	266,157
% CVAP 19	59.54%
NH_CVAP 19	159,743
%NH CVAP 19	60.02%
NH Ind CVAP 19	1,868
%NH_Ind CVAP 19	0.70%
NH Asn CVAP 19	6,935
%NH Asn CVAP 19	2.61%
NH Blk CVAP 19	29,368
%NH Blk CVAP 19	11.03%
NH Hwn CVAP 19	507
%NH Hwn CVAP 19	0.19%
NH Wht CVAP 19	114,931
%NH_Wht CVAP 19	43.18%
Hsp_CVAP 19	106,492
%Hsp CVAP 19	40.01%

DRAFT

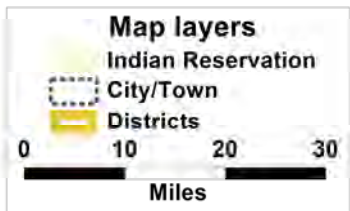
District: 2



©2021 CALIPER

Field	Value
District	2
Population	434,149
Deviation	-1,881
%Deviation	-0.43%
White	92,685
%White	21.35%
Black	33,329
%Black	7.68%
AmIndian	985
%AmIndian	0.23%
Asian	41,012
%Asian	9.45%
Hawaiian	930
%Hawaiian	0.21%
Other	2,371
%Other	0.55%
Hispanic Origin	250,941
%Hispanic Origin	57.80%
CVAP 19	276,120
% CVAP 19	63.60%
NH_CVAP 19	133,191
%NH CVAP 19	48.24%
NH Ind CVAP 19	848
%NH_ind CVAP 19	0.31%
NH Asn CVAP 19	19,762
%NH Asn CVAP 19	7.16%
NH Blk CVAP 19	26,623
%NH Blk CVAP 19	9.64%
NH Hwn CVAP 19	511
%NH Hwn CVAP 19	0.19%
NH Wht CVAP 19	79,667
%NH_Wht CVAP 19	28.85%
Hsp_CVAP 19	142,853
%Hsp CVAP 19	51.74%

District: 3



©2021 CALIPER

Field	Value
District	3
Population	450,758
Deviation	14,728
%Deviation	3.38%
White	212,918
%White	47.24%
Black	23,008
%Black	5.1%
AmIndian	2,087
%AmIndian	0.46%
Asian	35,346
%Asian	7.84%
Hawaiian	1,262
%Hawaiian	0.28%
Other	2,716
%Other	0.60%
Hispanic Origin	153,252
%Hispanic Origin	34.00%
CVAP 19	308,571
% CVAP 19	68.46%
NH CVAP 19	223,179
%NH CVAP 19	72.33%
NH Ind CVAP 19	1,544
%NH_Ind CVAP 19	0.50%
NH Asn CVAP 19	18,811
%NH Asn CVAP 19	6.10%
NH Blk CVAP 19	15,974
%NH Blk CVAP 19	5.18%
NH Hwn CVAP 19	1,910
%NH Hwn CVAP 19	0.62%
NH Wht CVAP 19	178,263
%NH_Wht CVAP 19	57.77%
Hsp CVAP 19	85,465
%Hsp CVAP 19	27.7%

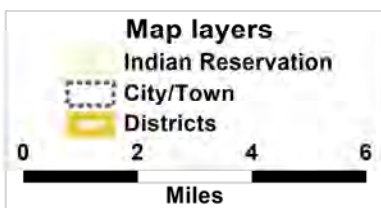
District: 4

DRAFT



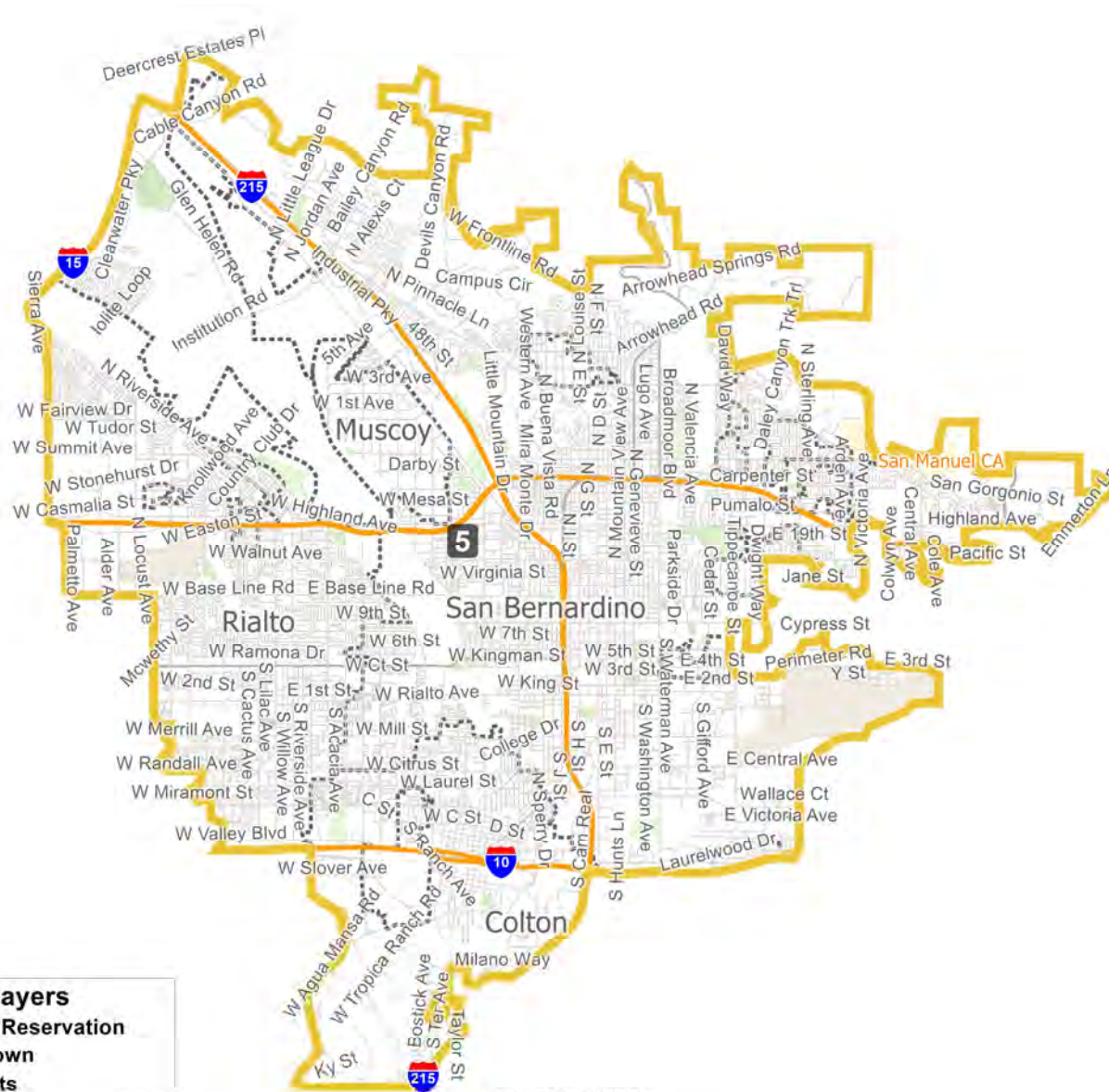
Field	Value
District	4
Population	430,529
Deviation	-5,501
%Deviation	-1.26%
White	74,832
%White	17.38%
Black	22,593
%Black	5.25%
AmIndian	925
%AmIndian	0.21%
Asian	72,619
%Asian	16.87%
Hawaiian	780
%Hawaiian	0.18%
Other	2,237
%Other	0.52%
Hispanic Origin	245,985
%Hispanic Origin	57.14%
CVAP 19	271,127
% CVAP 19	62.98%
NH_CVAP 19	133,500
%NH CVAP 19	49.24%
NH Ind CVAP 19	809
%NH_Ind_CVAP 19	0.30%
NH Asn CVAP 19	35,688
%NH Asn CVAP 19	13.16%
NH Blk CVAP 19	15,254
%NH Blk CVAP 19	5.63%
NH Hwn CVAP 19	926
%NH Hwn CVAP 19	0.34%
NH Wht CVAP 19	73,653
%NH_Wht CVAP 19	27.17%
Hsp_CVAP 19	137,552
%Hsp CVAP 19	50.73%

©2021 CALIPER



DRAFT

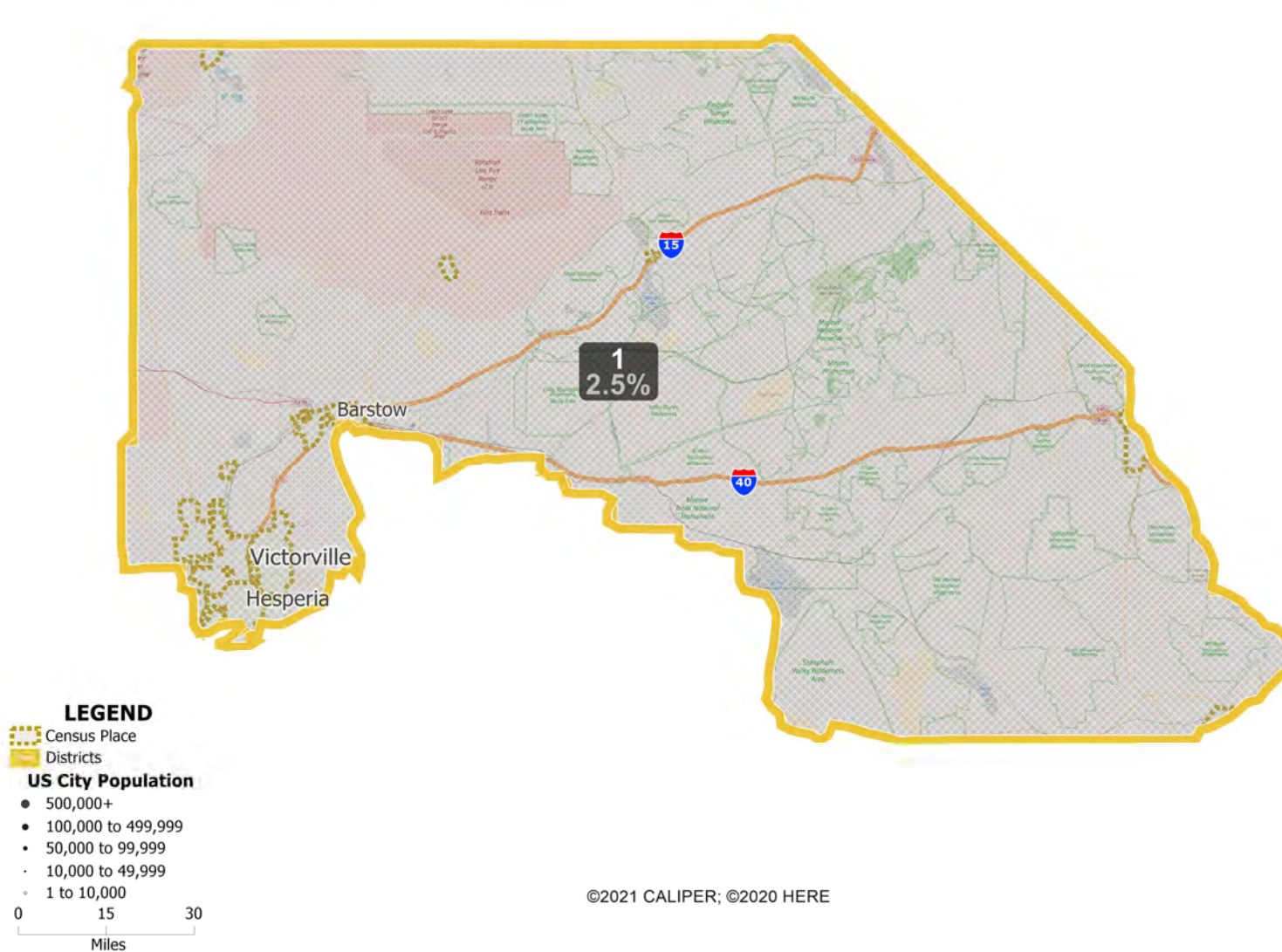
District: 5



Field	Value
District	5
Population	417,705
Deviation	-18,325
%Deviation	-4.2%
White	48,922
%White	11.71%
Black	45,173
%Black	10.81%
American Indian	1,324
%American Indian	0.32%
Asian	13,074
%Asian	3.13%
Hawaiian	1,224
%Hawaiian	0.29%
Other	2,094
%Other	0.50%
Hispanic Origin	297,669
%Hispanic Origin	71.26%
CVAP 19	239,285
%CVAP 19	57.29%
NH CVAP 19	97,596
%NH CVAP 19	40.79%
NH Ind CVAP 19	626
%NH Ind CVAP 19	0.26%
NH Asn CVAP 19	7,730
%NH Asn CVAP 19	3.23%
NH Blk CVAP 19	37,365
%NH Blk CVAP 19	15.62%
NH Hwn CVAP 19	484
%NH Hwn CVAP 19	0.20%
NH Wht CVAP 19	46,544
%NH Wht CVAP 19	19.45%
Hsp CVAP 19	141,649
%Hsp CVAP 19	59.2%

DRAFT PUBLIC SUBMISSION

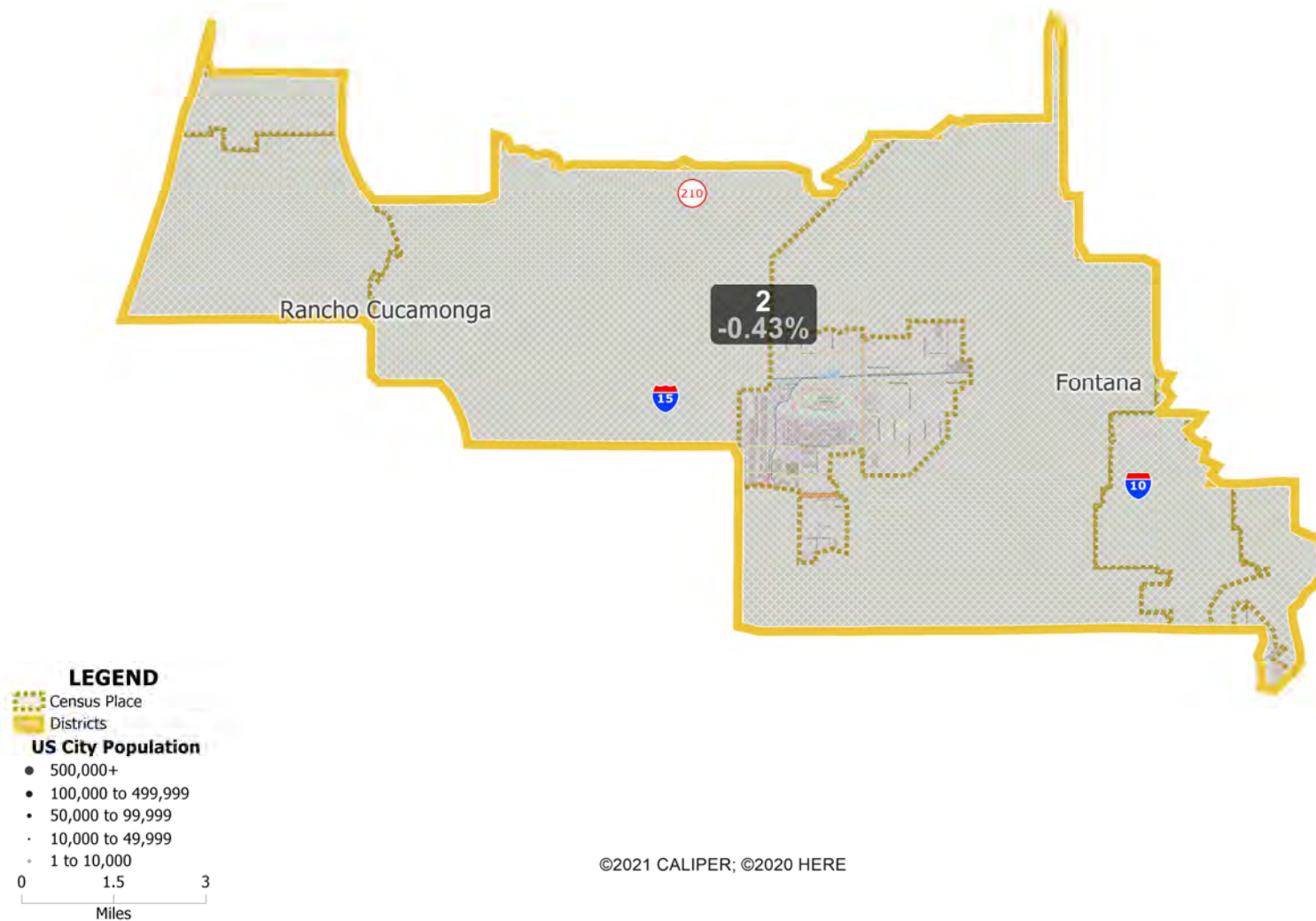
District: 1



Field	Value
District	1
Pop20	446927
Deviation	10,897
% Deviation	2.5%
PopCvap19	265917
HspCvap19	106432
% HspCvap19	40.02%
IndCvap19	1601
% IndCvap19	0.6%
APICvap19	7364
% APICvap19	2.77%
BlkCvap19	29274
% BlkCvap19	11.01%
WhtCvap19	114825
% WhtCvap19	43.18%
Hsp20	222515
% Hsp20	49.79%
Ind20	2861
% Ind20	0.64%
API20	15999
% API20	3.58%
Blk20	49476
% Blk20	11.07%
Wht20	135780
% Wht20	30.38%

DRAFT PUBLIC SUBMISSION

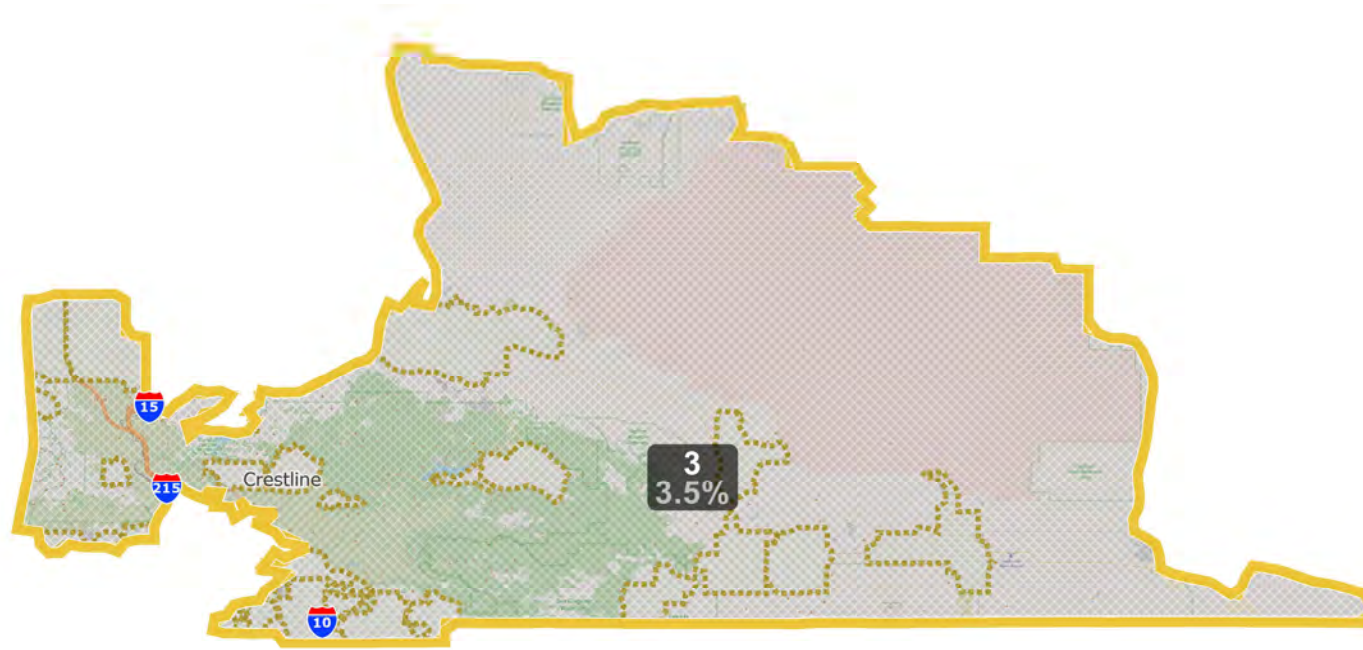
District: 2



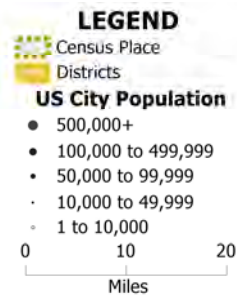
Field	Value
District	2
Pop20	434161
Deviation	-1,869
% Deviation	-0.43%
PopCvap19	276119
HspCvap19	142922
% HspCvap19	51.76%
IndCvap19	761
% IndCvap19	0.28%
APICvap19	20213
% APICvap19	7.32%
BlkCvap19	26600
% BlkCvap19	9.63%
WhtCvap19	79623
% WhtCvap19	28.84%
Hsp20	250949
% Hsp20	57.8%
Ind20	985
% Ind20	0.23%
API20	41942
% API20	9.66%
Blk20	33331
% Blk20	7.68%
Wht20	92685
% Wht20	21.35%

DRAFT PUBLIC SUBMISSION

District: 3

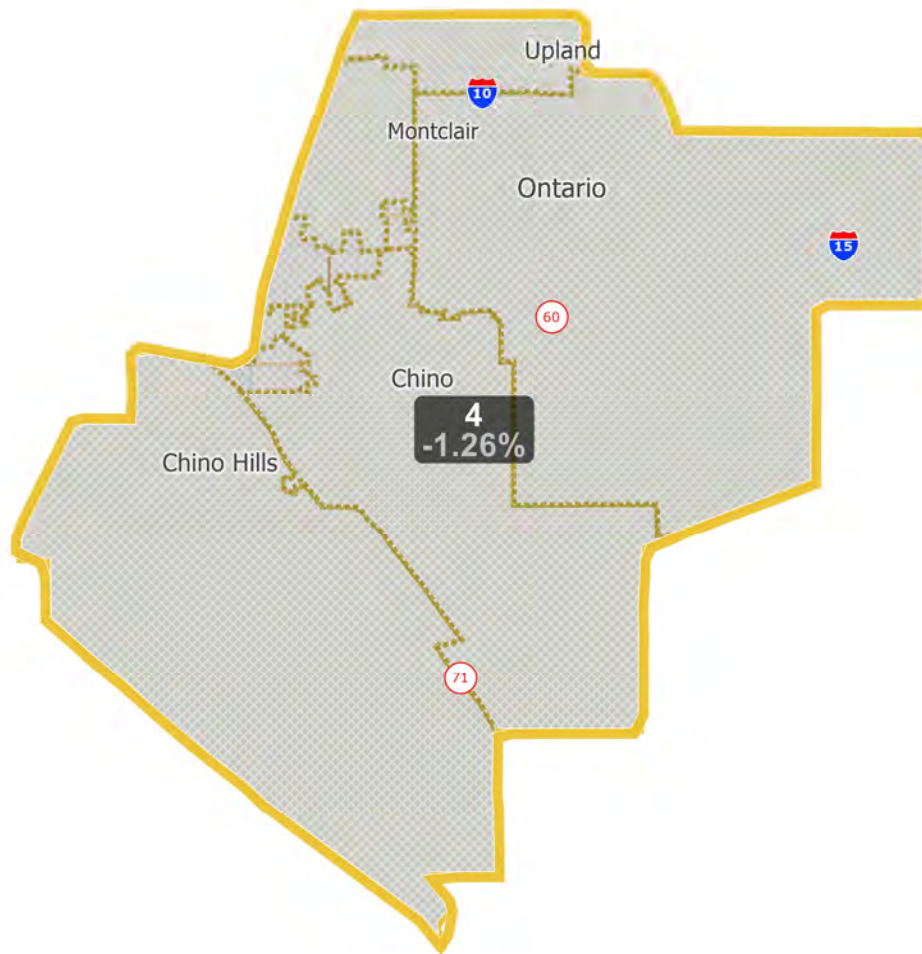


Field	Value
District	3
Pop20	451290
Deviation	15,260
% Deviation	3.5%
PopCvap19	308877
HspCvap19	85568
% HspCvap19	27.7%
IndCvap19	1329
% IndCvap19	0.43%
APICvap19	20590
% APICvap19	6.67%
BlkCvap19	15956
% BlkCvap19	5.17%
WhtCvap19	178439
% WhtCvap19	57.77%
Hsp20	153595
% Hsp20	34.03%
Ind20	2093
% Ind20	0.46%
API20	36616
% API20	8.11%
Blk20	23020
% Blk20	5.1%
Wht20	213063
% Wht20	47.21%



DRAFT PUBLIC SUBMISSION

District: 4



Field	Value
District	4
Pop20	430529
Deviation	-5,501
% Deviation	-1.26%
PopCvap19	271173
HspCvap19	137598
% HspCvap19	50.74%
IndCvap19	637
% IndCvap19	0.23%
APICvap19	35875
% APICvap19	13.23%
BlkCvap19	15250
% BlkCvap19	5.62%
WhtCvap19	73642
% WhtCvap19	27.16%
Hsp20	245985
% Hsp20	57.14%
Ind20	925
% Ind20	0.21%
API20	73399
% API20	17.05%
Blk20	22593
% Blk20	5.25%
Wht20	74832
% Wht20	17.38%

LEGEND

Census Place
Districts

US City Population

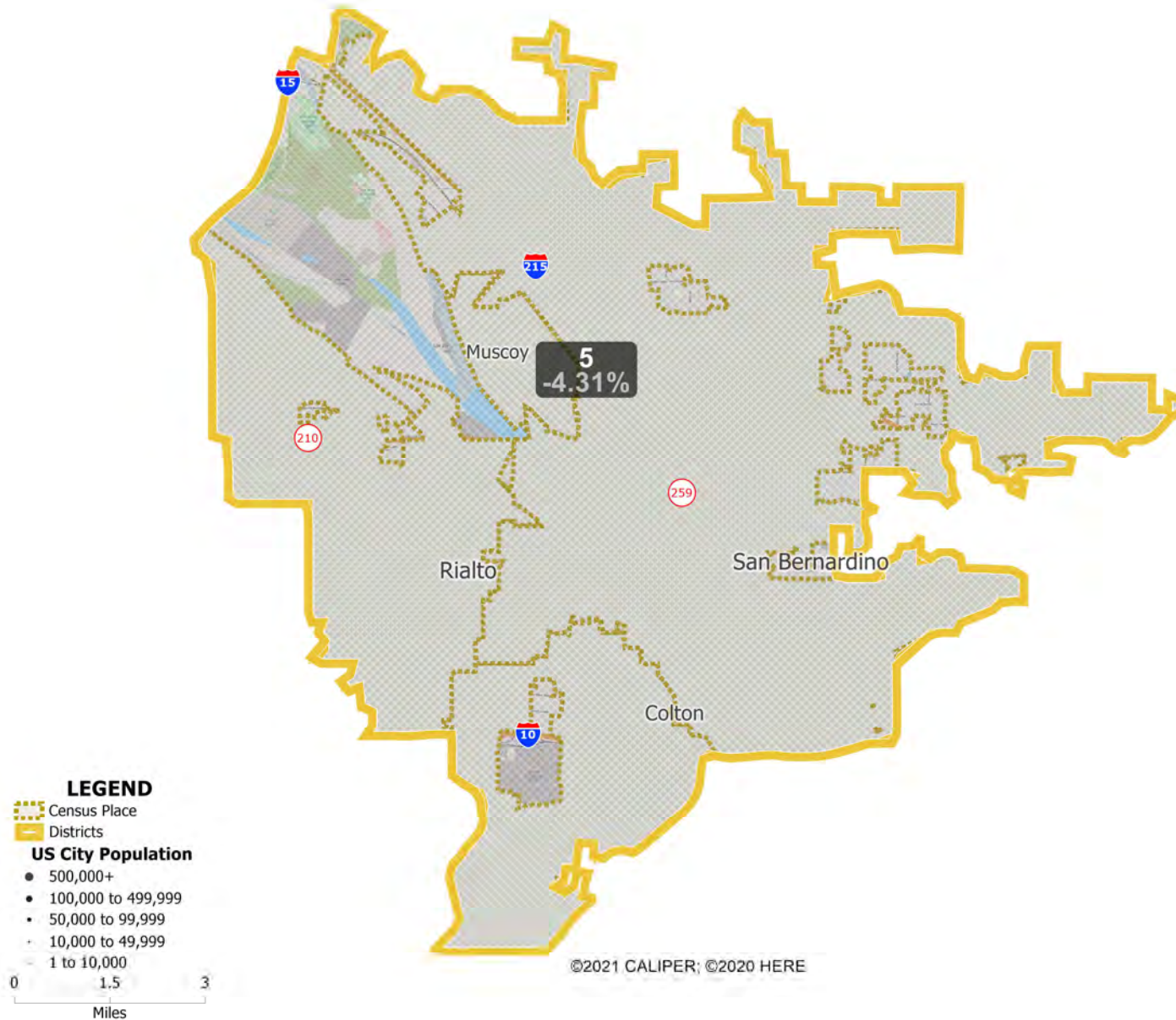
- 500,000+
- 100,000 to 499,999
- 50,000 to 99,999
- 10,000 to 49,999
- 1 to 10,000

0 2 4
Miles

©2021 CALIPER; ©2020 HERE

DRAFT PUBLIC SUBMISSION

District: 5



Field	Value
District	5
Pop20	417241
Deviation	-18,789
% Deviation	-4.31%
PopCvap19	238926
HspCvap19	141519
% HspCvap19	59.23%
IndCvap19	544
% IndCvap19	0.23%
APICvap19	8178
% APICvap19	3.42%
BlkCvap19	37353
% BlkCvap19	15.63%
WhtCvap19	46330
% WhtCvap19	19.39%
Hsp20	297338
% Hsp20	71.26%
Ind20	1321
% Ind20	0.32%
API20	14292
% API20	3.43%
Blk20	45158
% Blk20	10.82%
Wht20	48824
% Wht20	11.7%